

Final: Application of Geostatistical Techniques to Quantify Changes in Water Levels

Prepared for:

Calhoun County Groundwater Conservation District
Refugio Groundwater Conservation District
Texana Groundwater Conservation District
Victoria County Groundwater Conservation District



Prepared by:

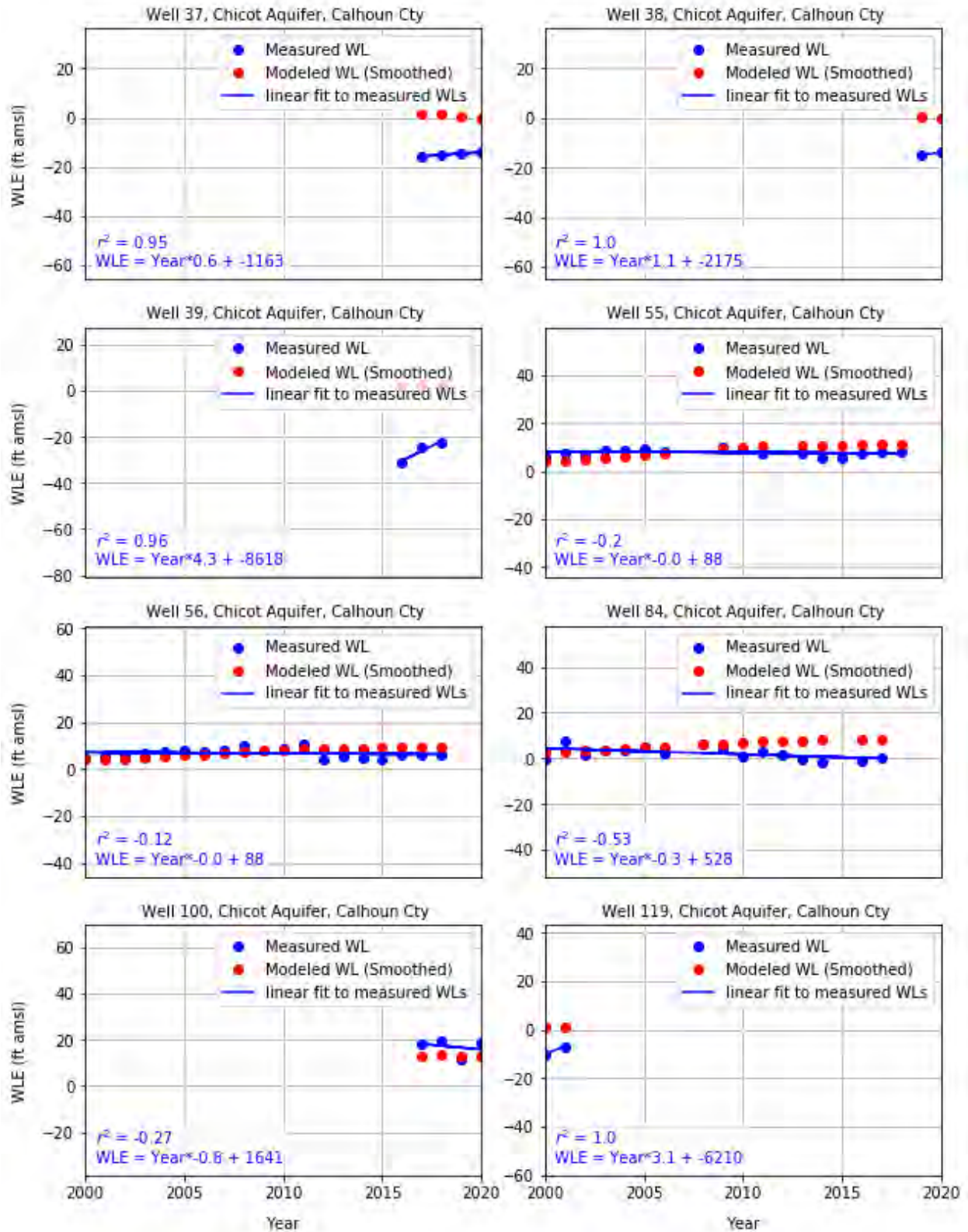


INTERA Incorporated
9600 Great Hills Trail
Suite 300W
Austin, TX 78759
512.425.2000

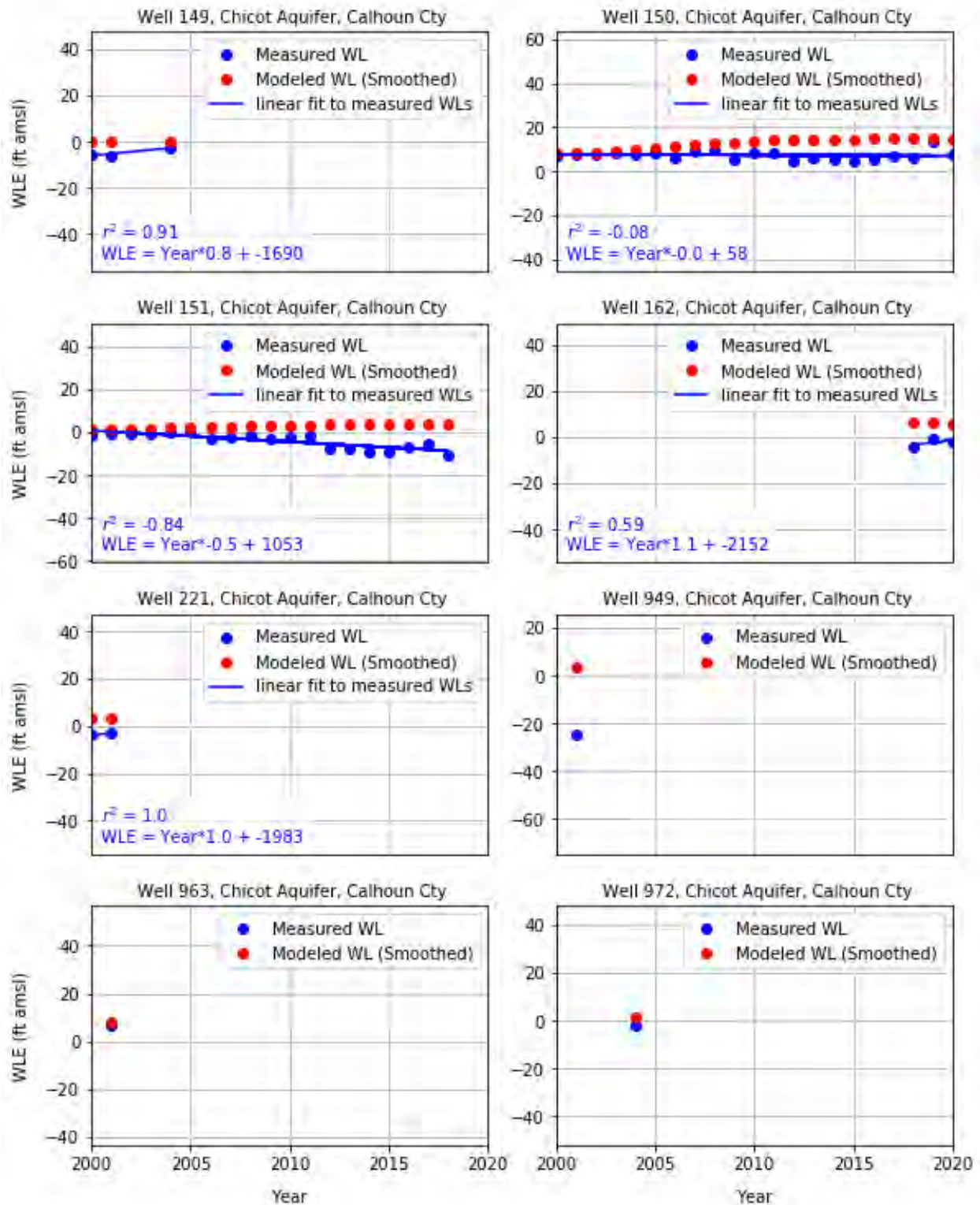
May 2021

APPENDIX F
WELL HYDROGRAPHS FOR THE CHICOT AQUIFER IN CALHOUN,
JACKSON, REFUGIO, AND VICTORIA COUNTIES

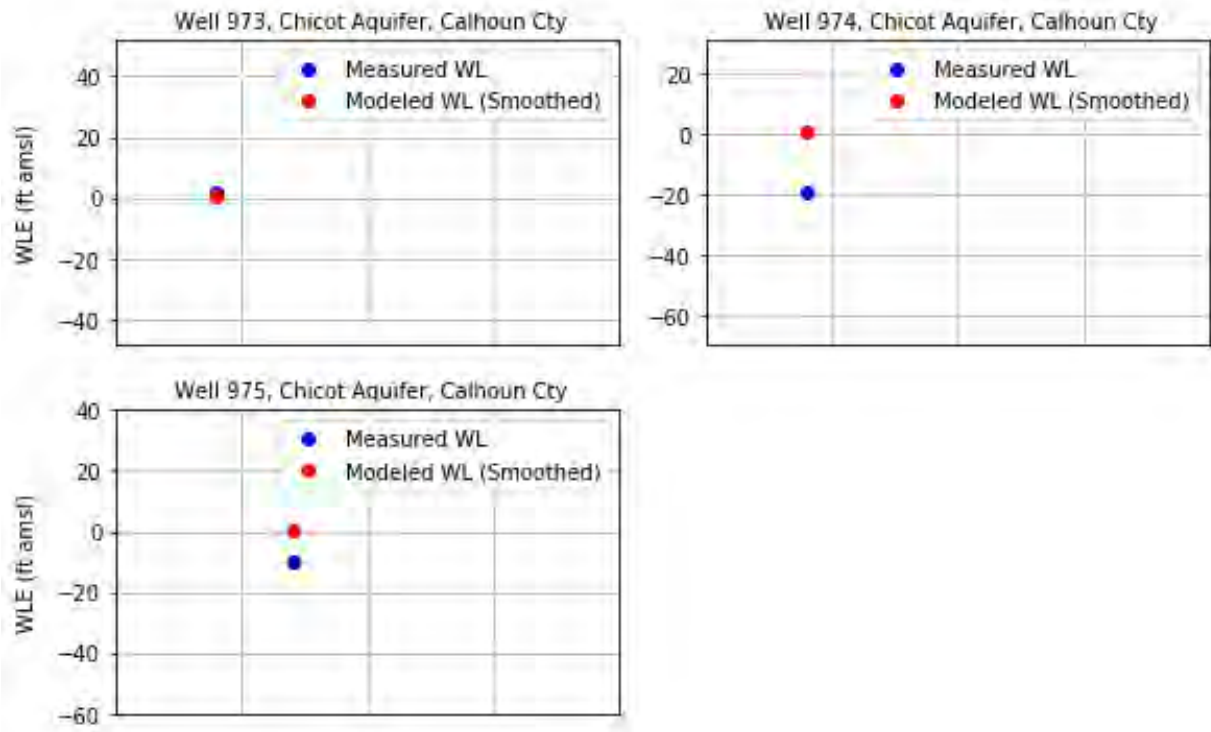
Final: Application of Geostatistical Techniques to Quantify Changes in Water Levels



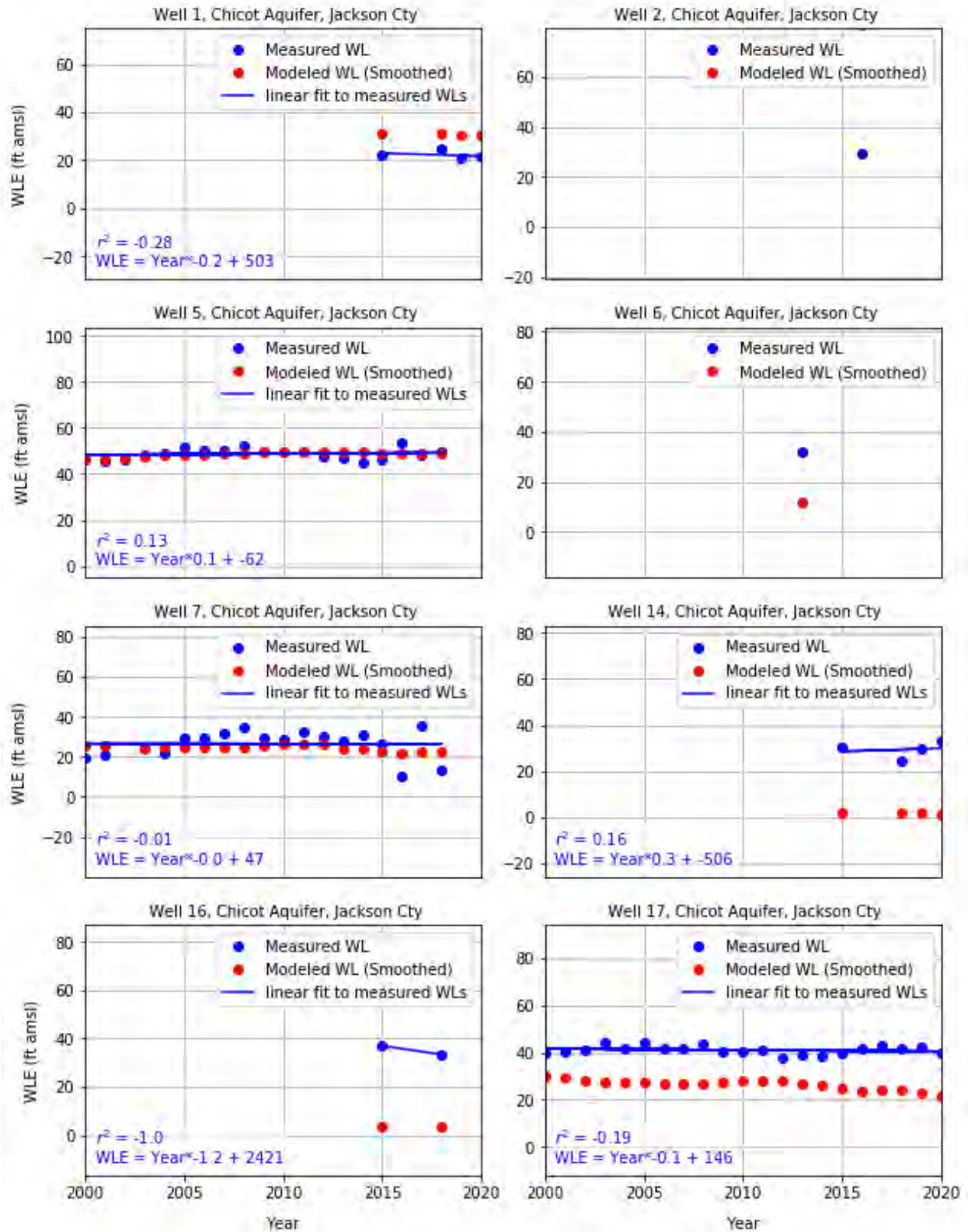
Final: Application of Geostatistical Techniques to Quantify Changes in Water Levels



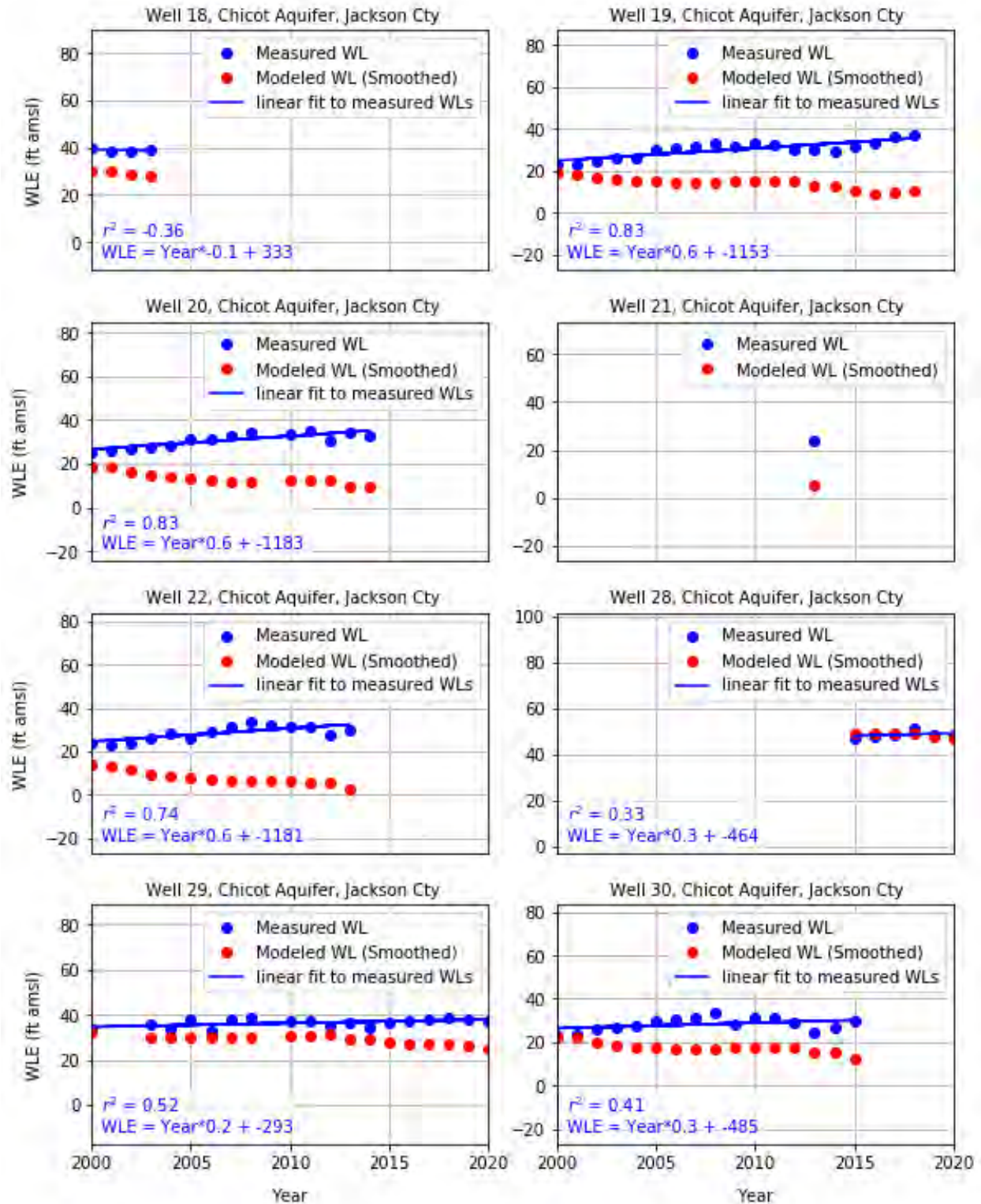
Final: Application of Geostatistical Techniques to Quantify Changes in Water Levels



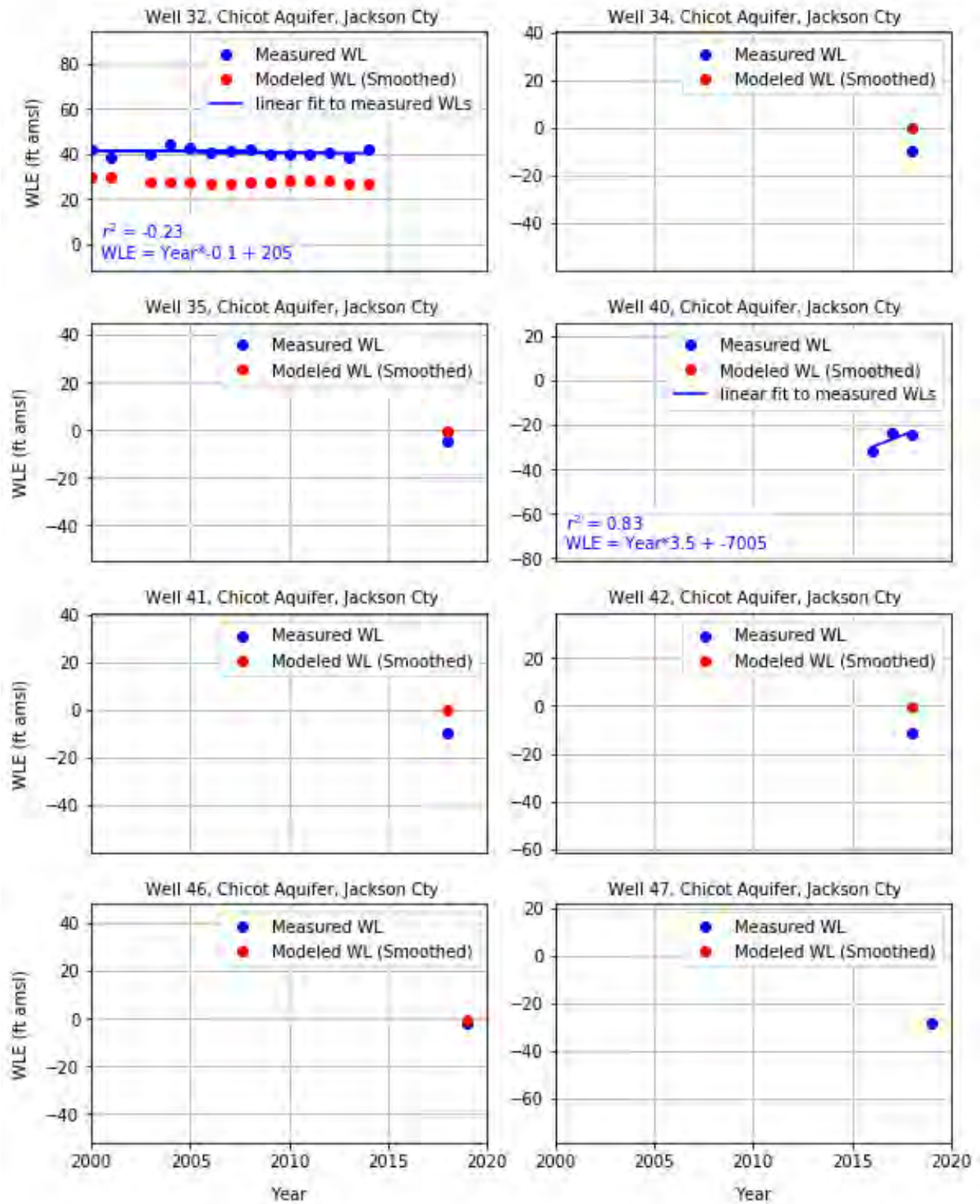
Final: Application of Geostatistical Techniques to Quantify Changes in Water Levels



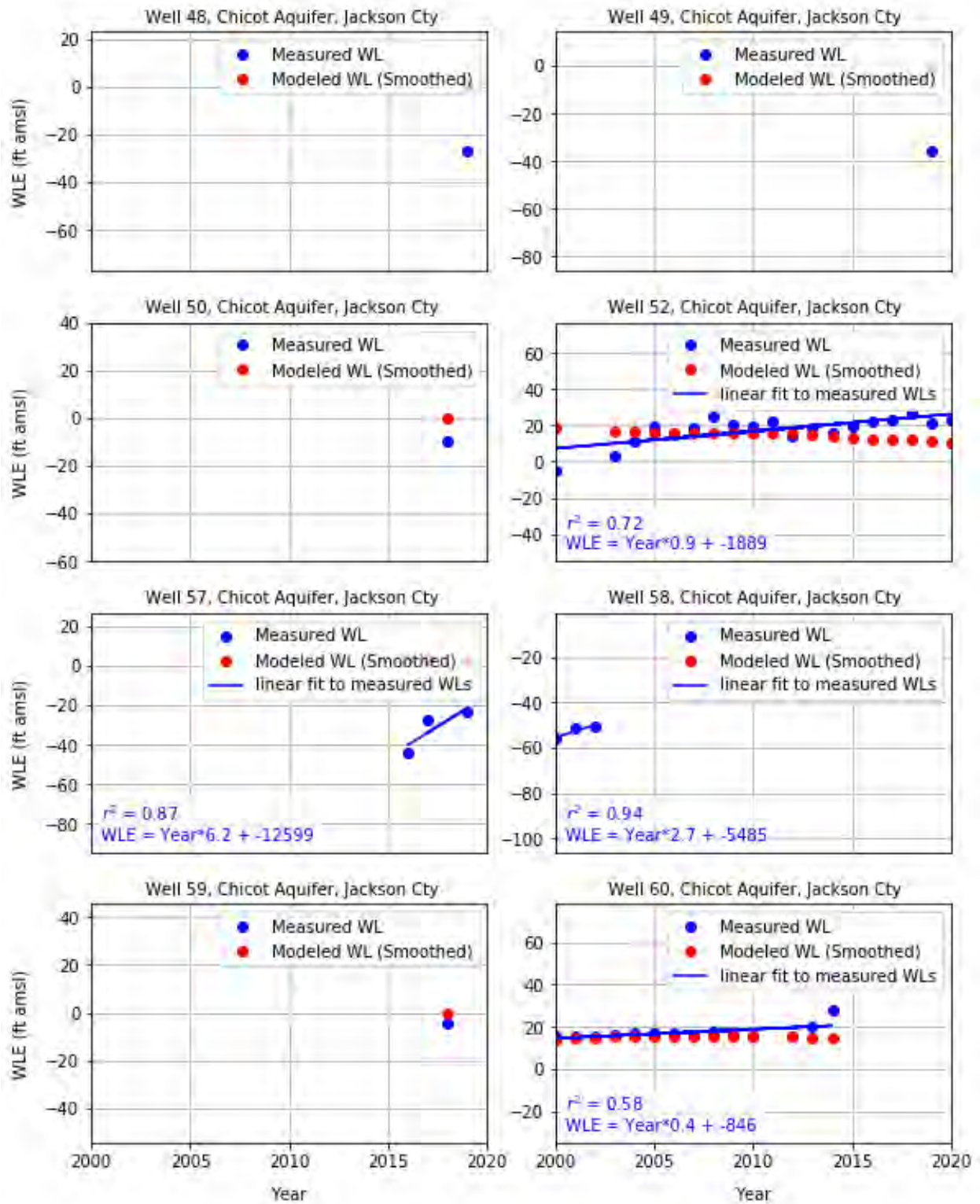
Final: Application of Geostatistical Techniques to Quantify Changes in Water Levels



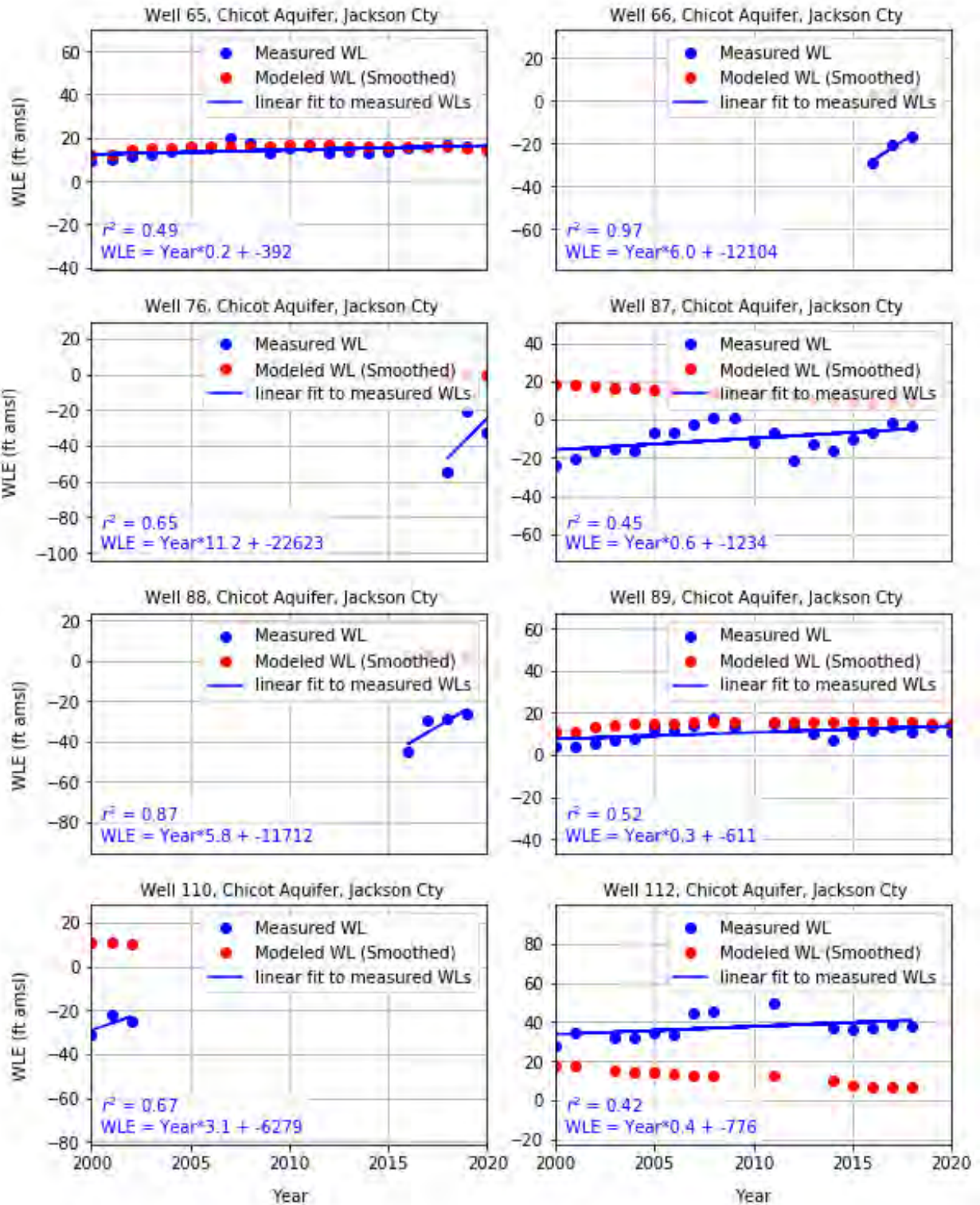
Final: Application of Geostatistical Techniques to Quantify Changes in Water Levels



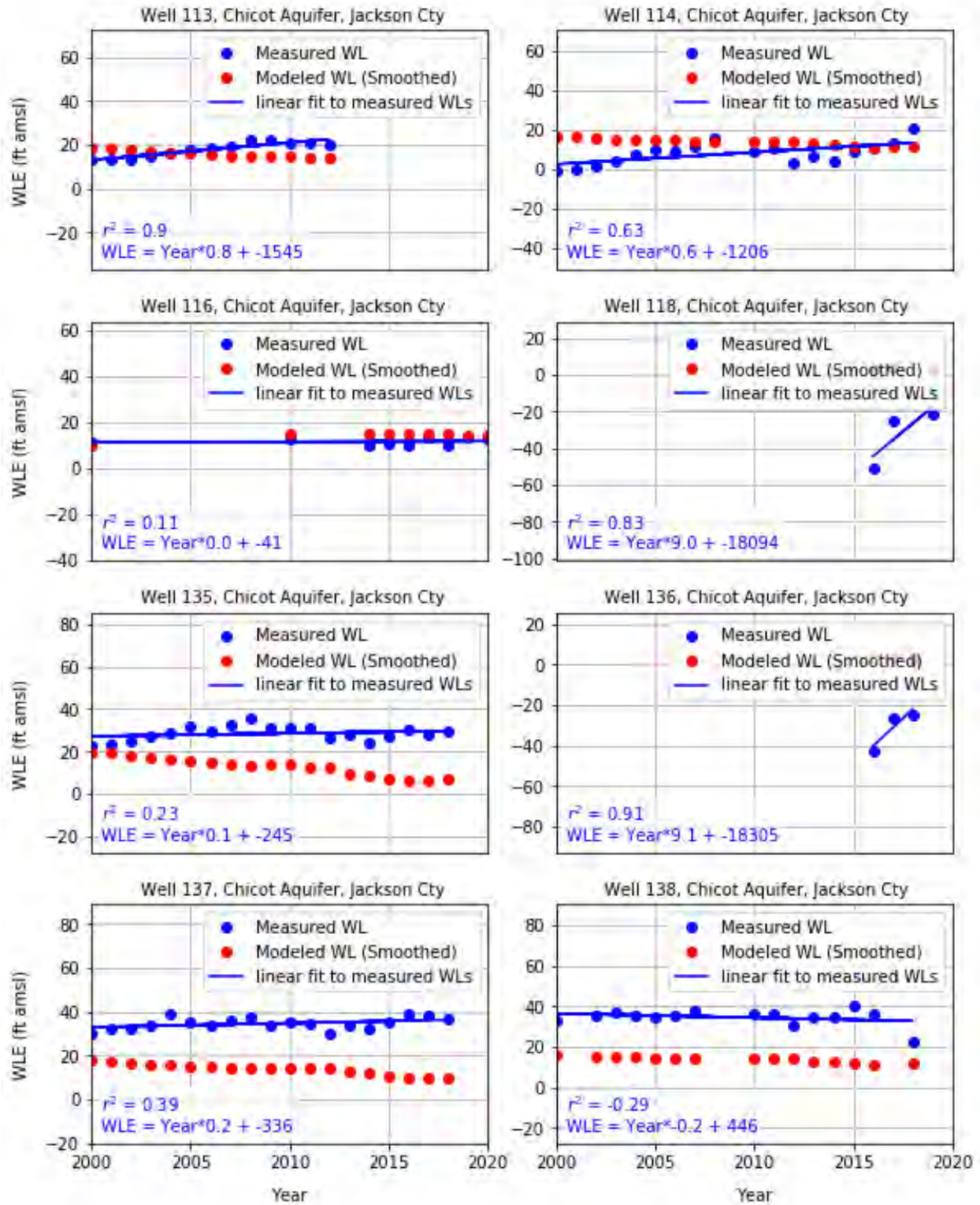
Final: Application of Geostatistical Techniques to Quantify Changes in Water Levels



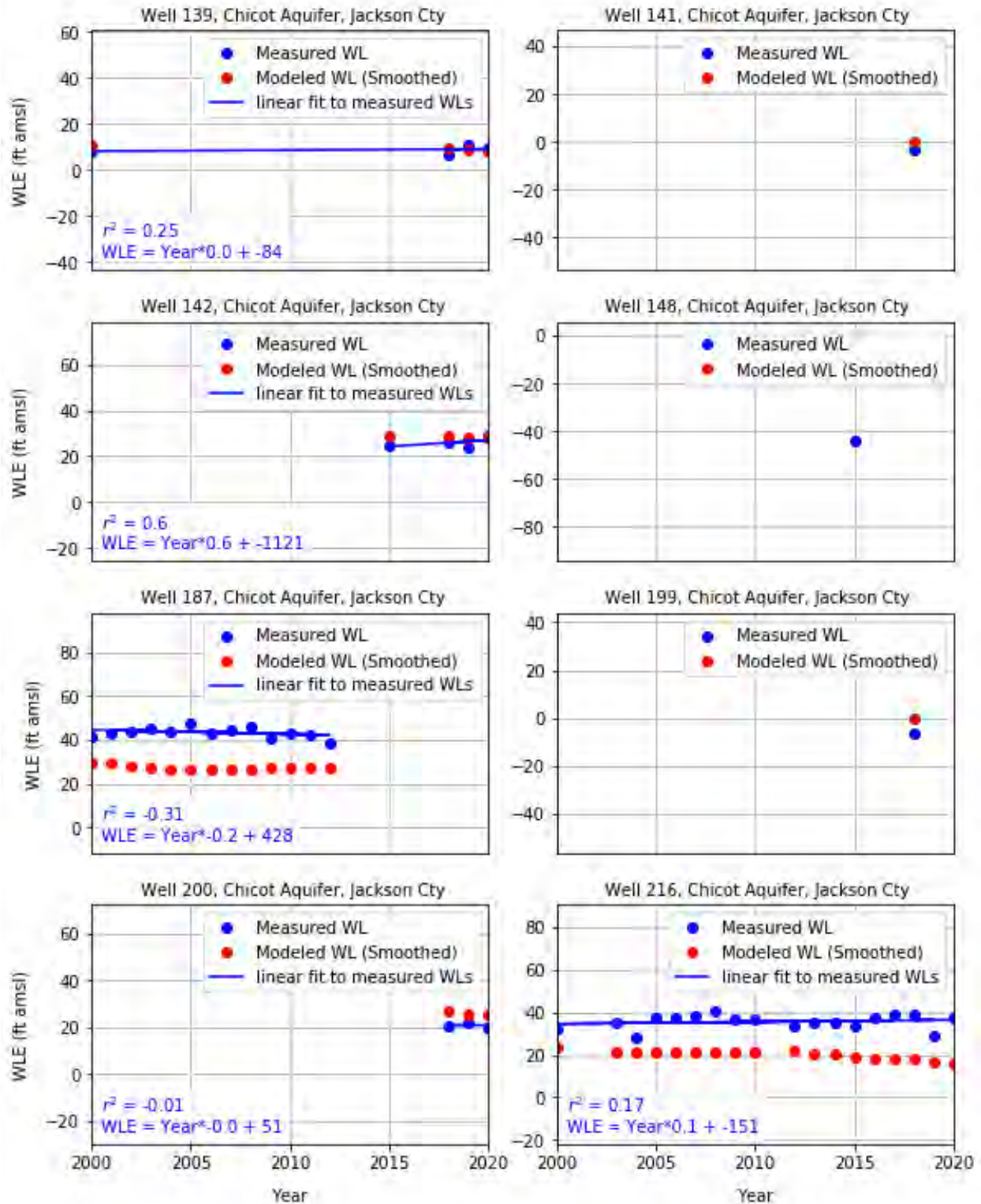
Final: Application of Geostatistical Techniques to Quantify Changes in Water Levels



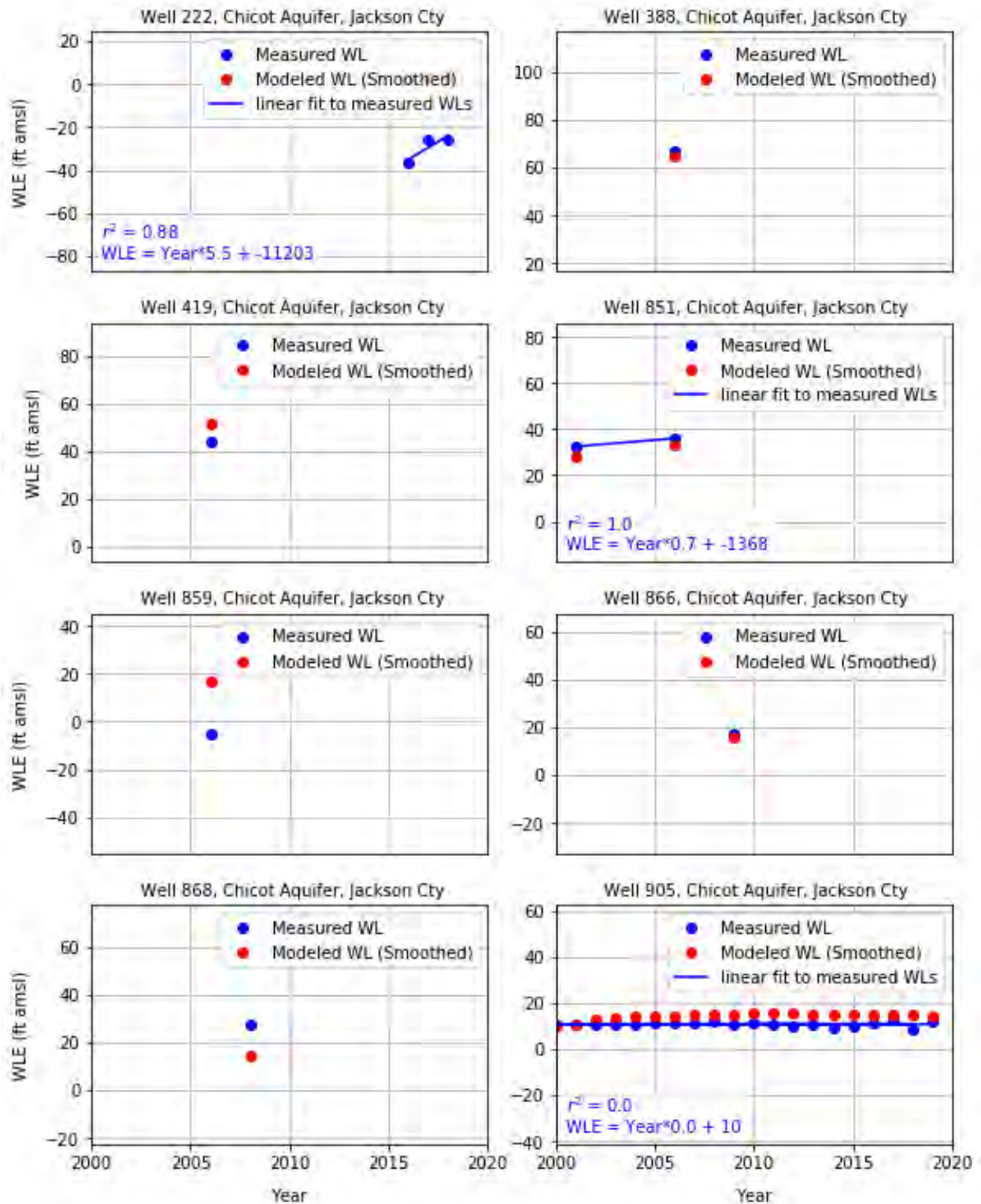
Final: Application of Geostatistical Techniques to Quantify Changes in Water Levels



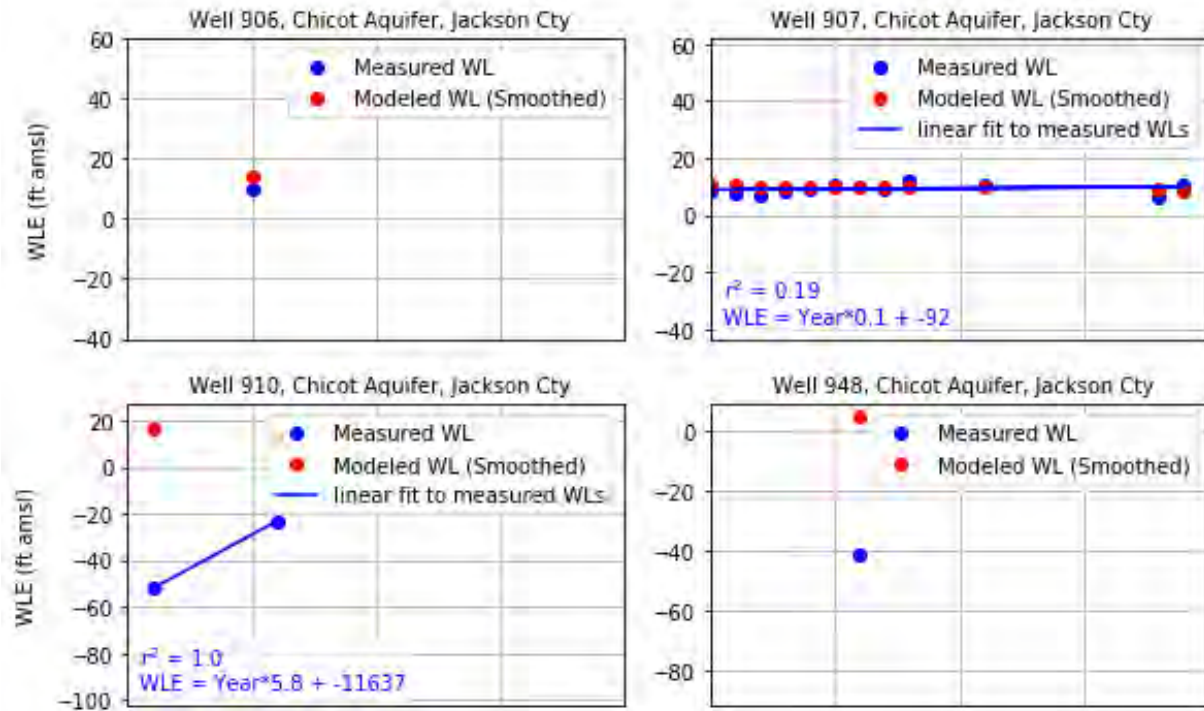
Final: Application of Geostatistical Techniques to Quantify Changes in Water Levels



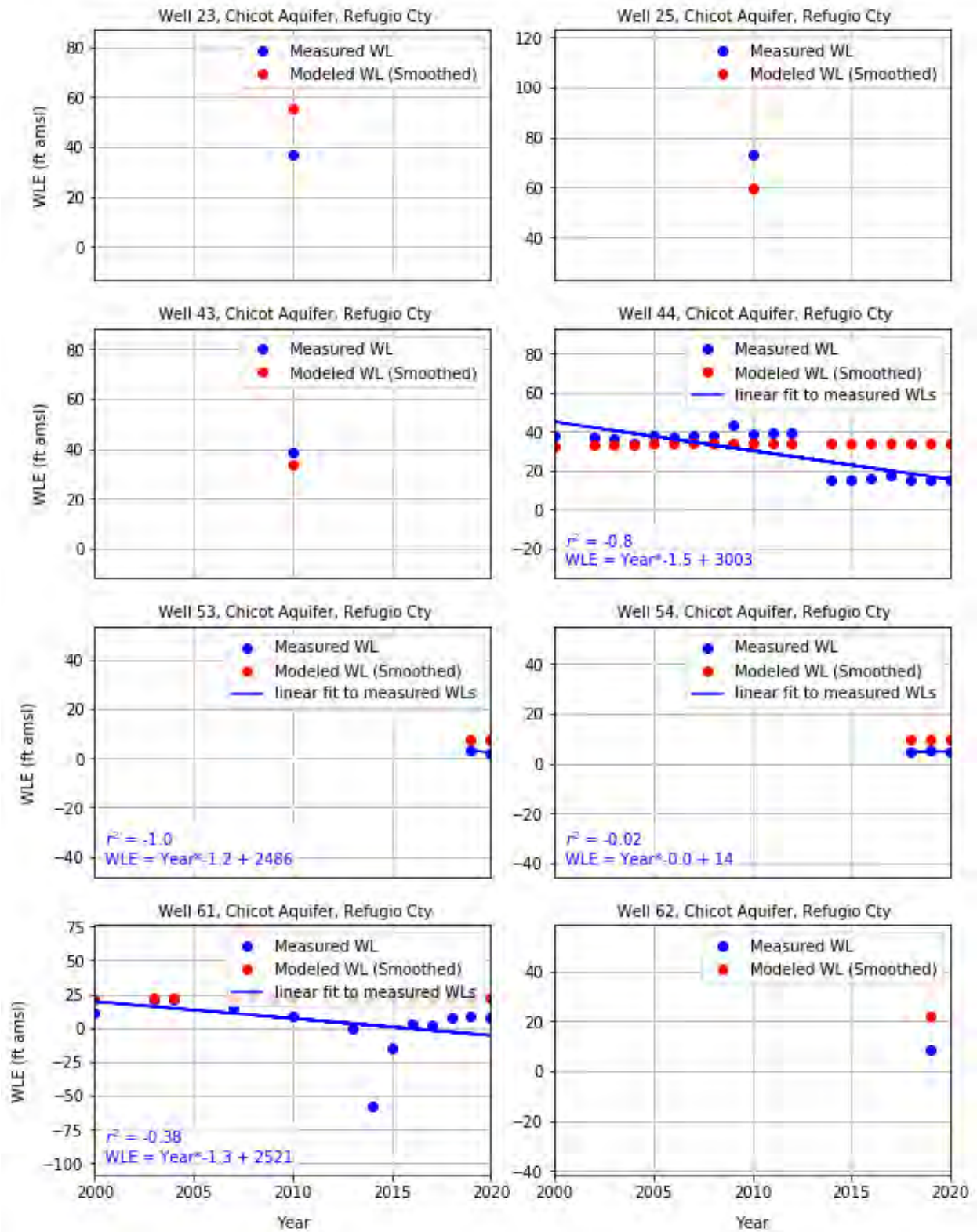
Final: Application of Geostatistical Techniques to Quantify Changes in Water Levels



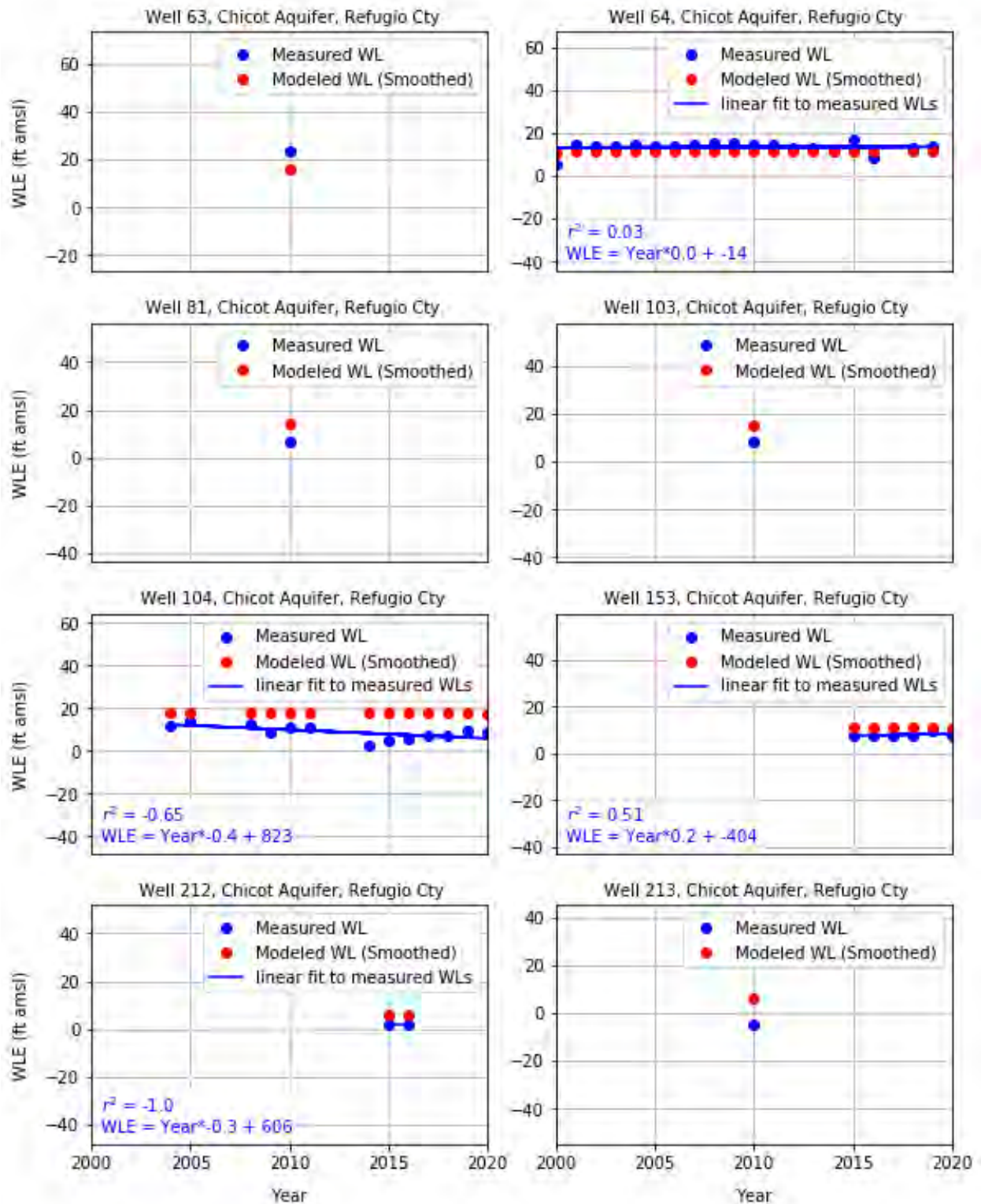
Final: Application of Geostatistical Techniques to Quantify Changes in Water Levels



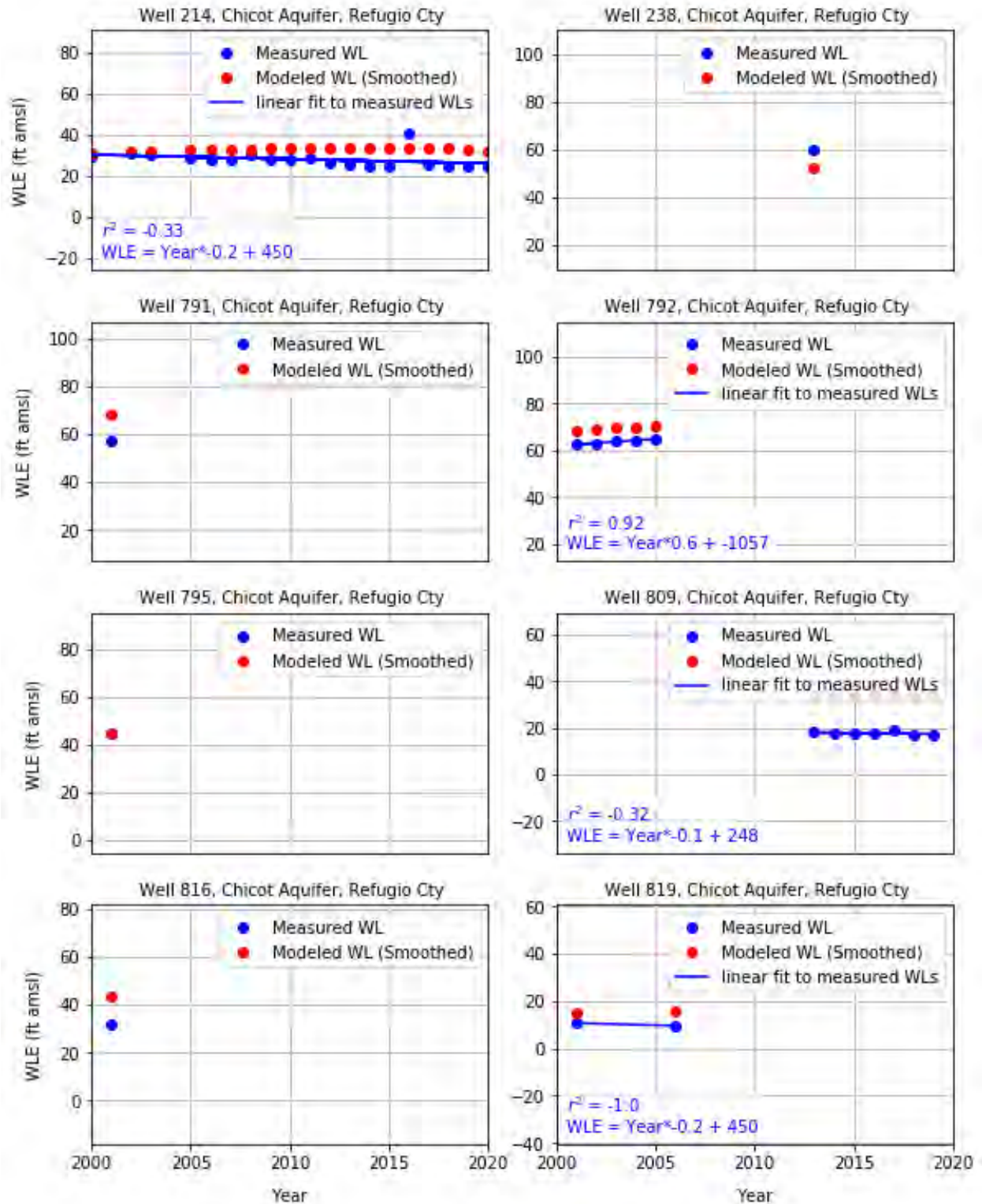
Final: Application of Geostatistical Techniques to Quantify Changes in Water Levels




Final: Application of Geostatistical Techniques to Quantify Changes in Water Levels



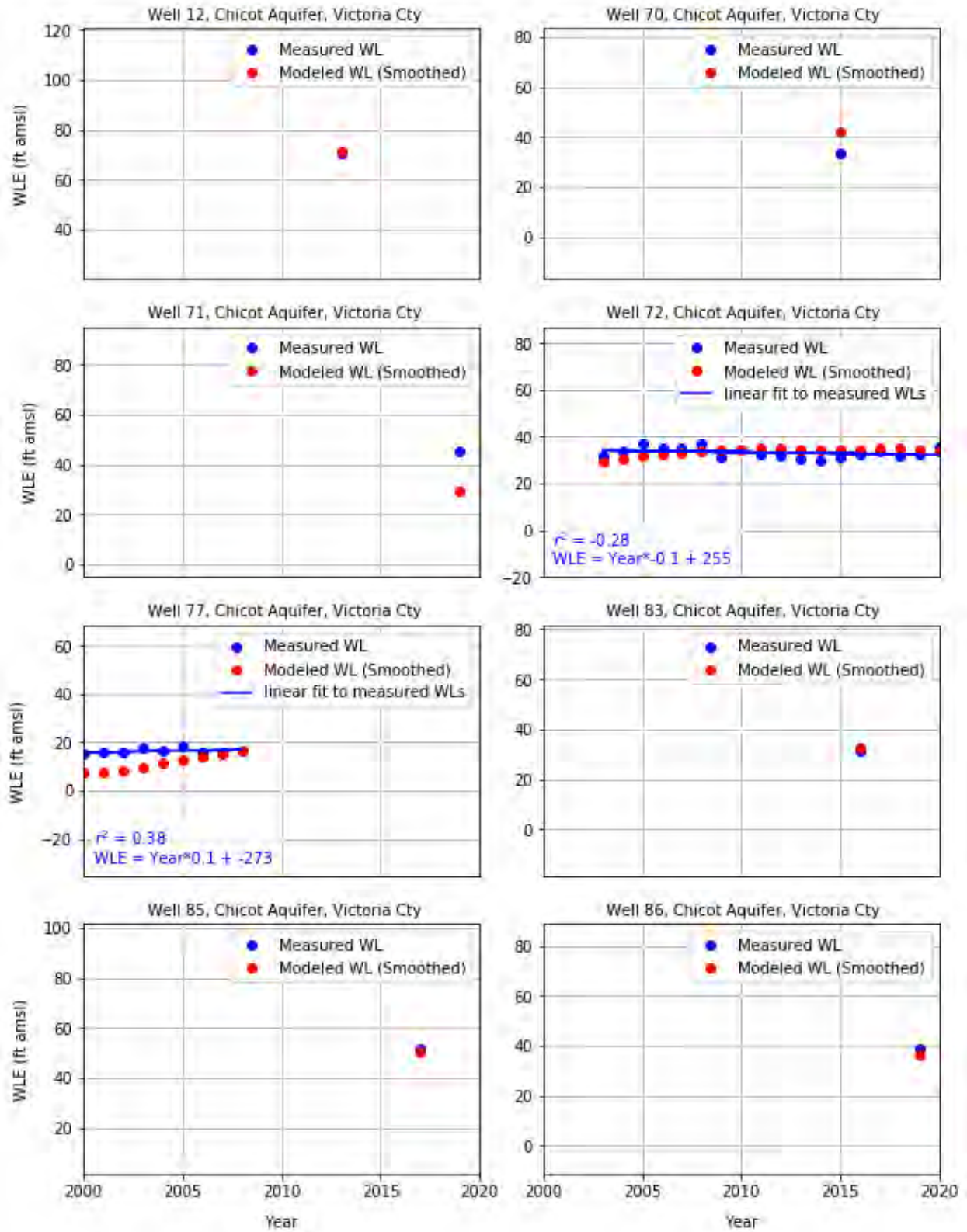
Final: Application of Geostatistical Techniques to Quantify Changes in Water Levels



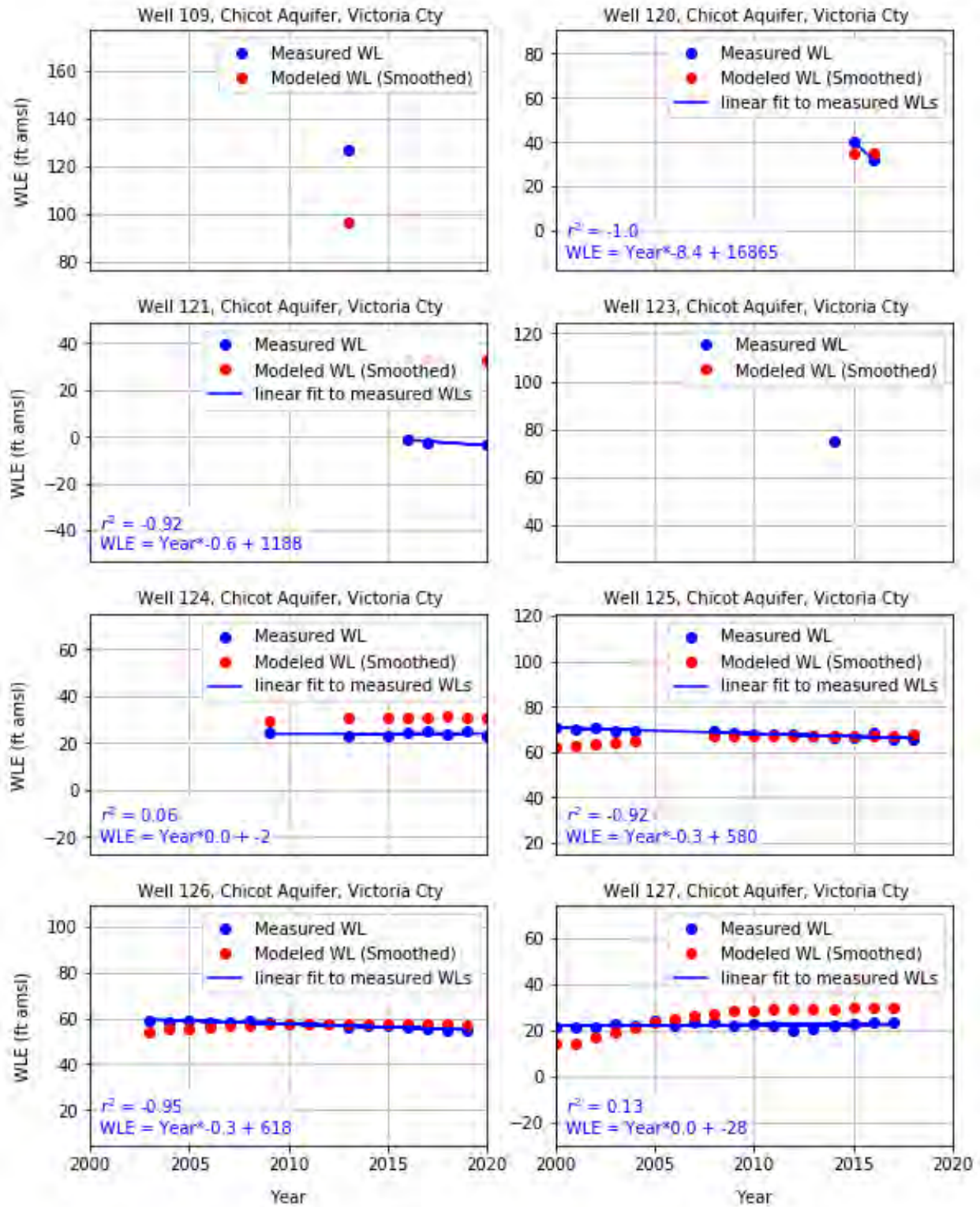
Final: Application of Geostatistical Techniques to Quantify Changes in Water Levels



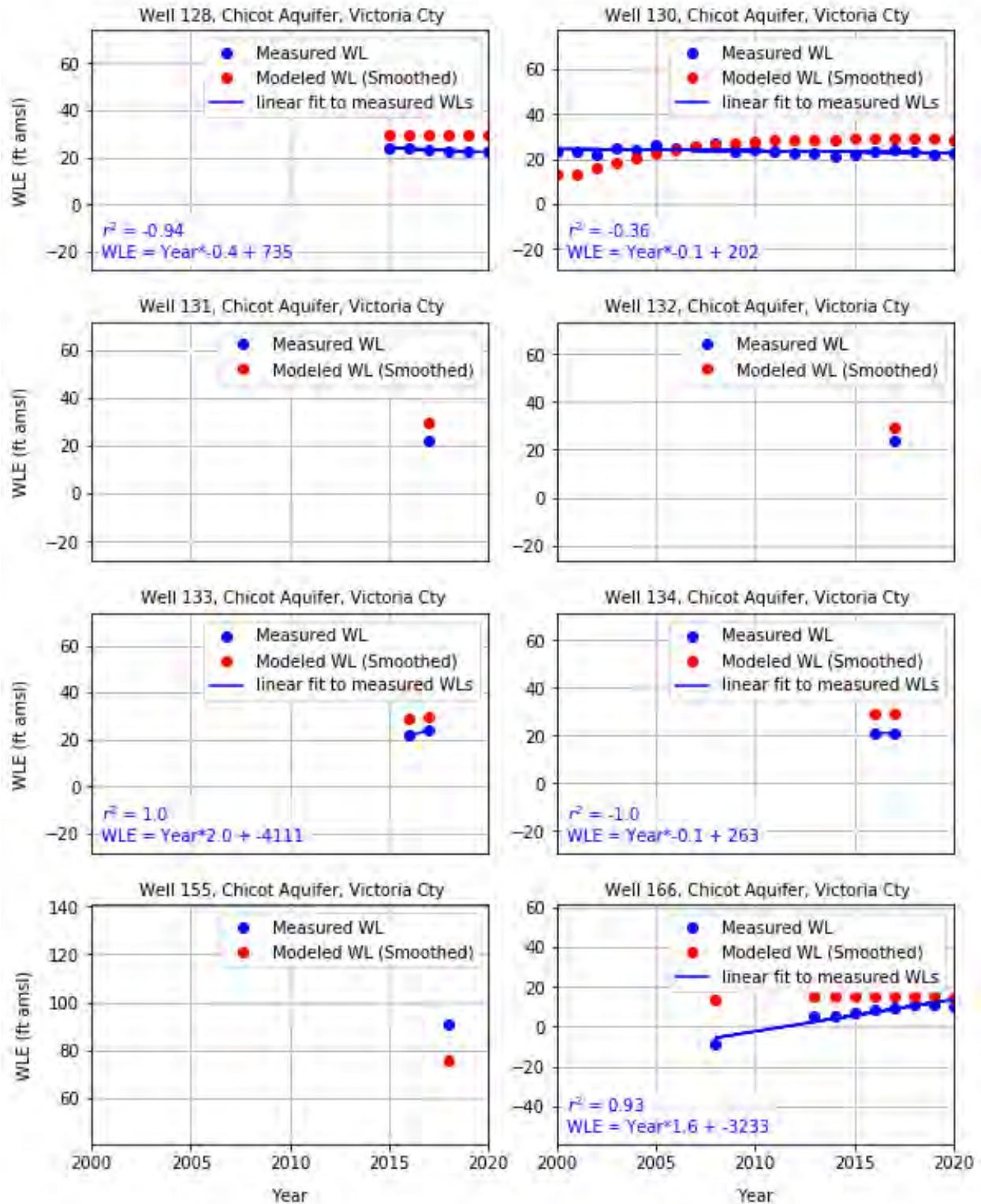
Final: Application of Geostatistical Techniques to Quantify Changes in Water Levels



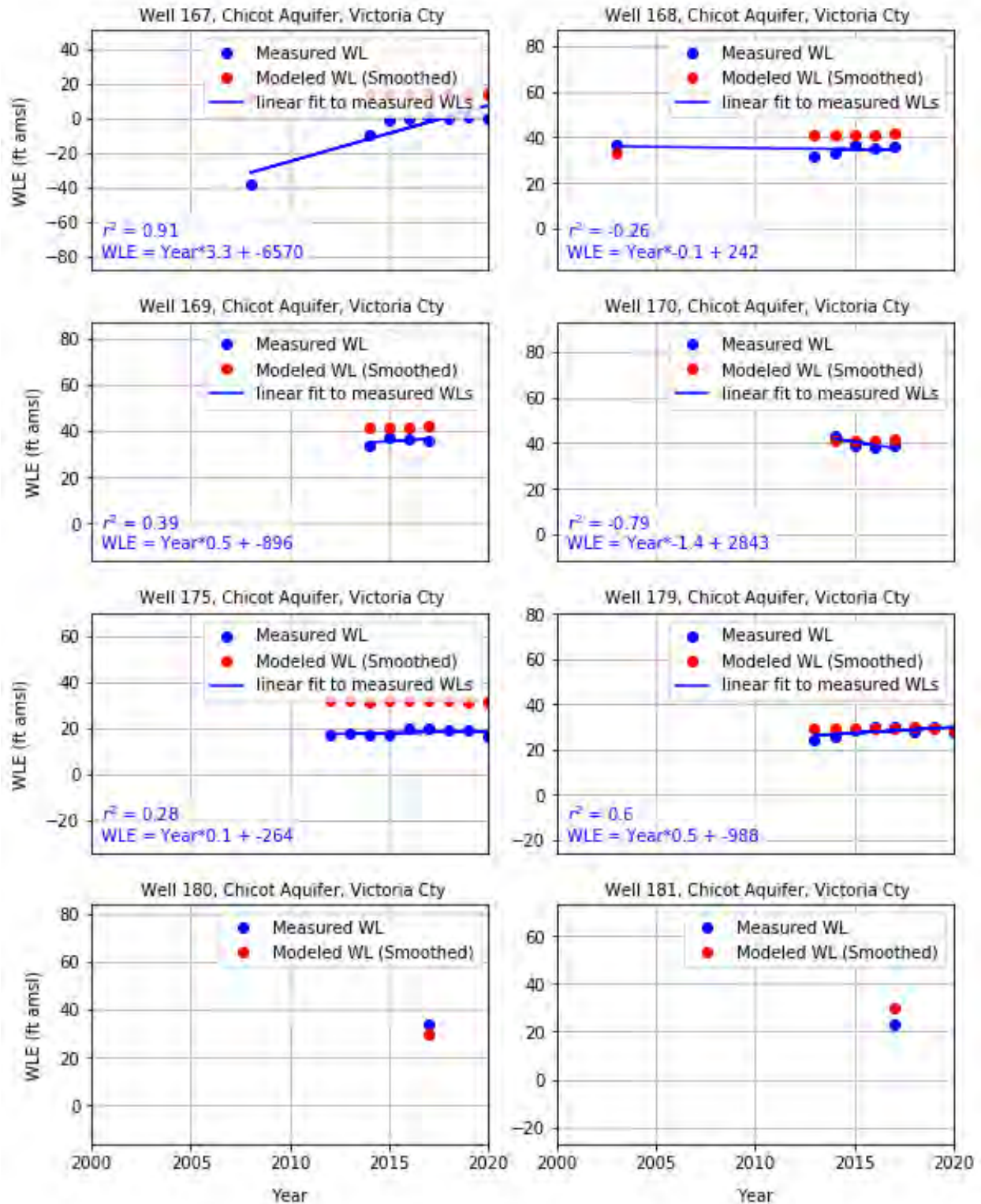
Final: Application of Geostatistical Techniques to Quantify Changes in Water Levels



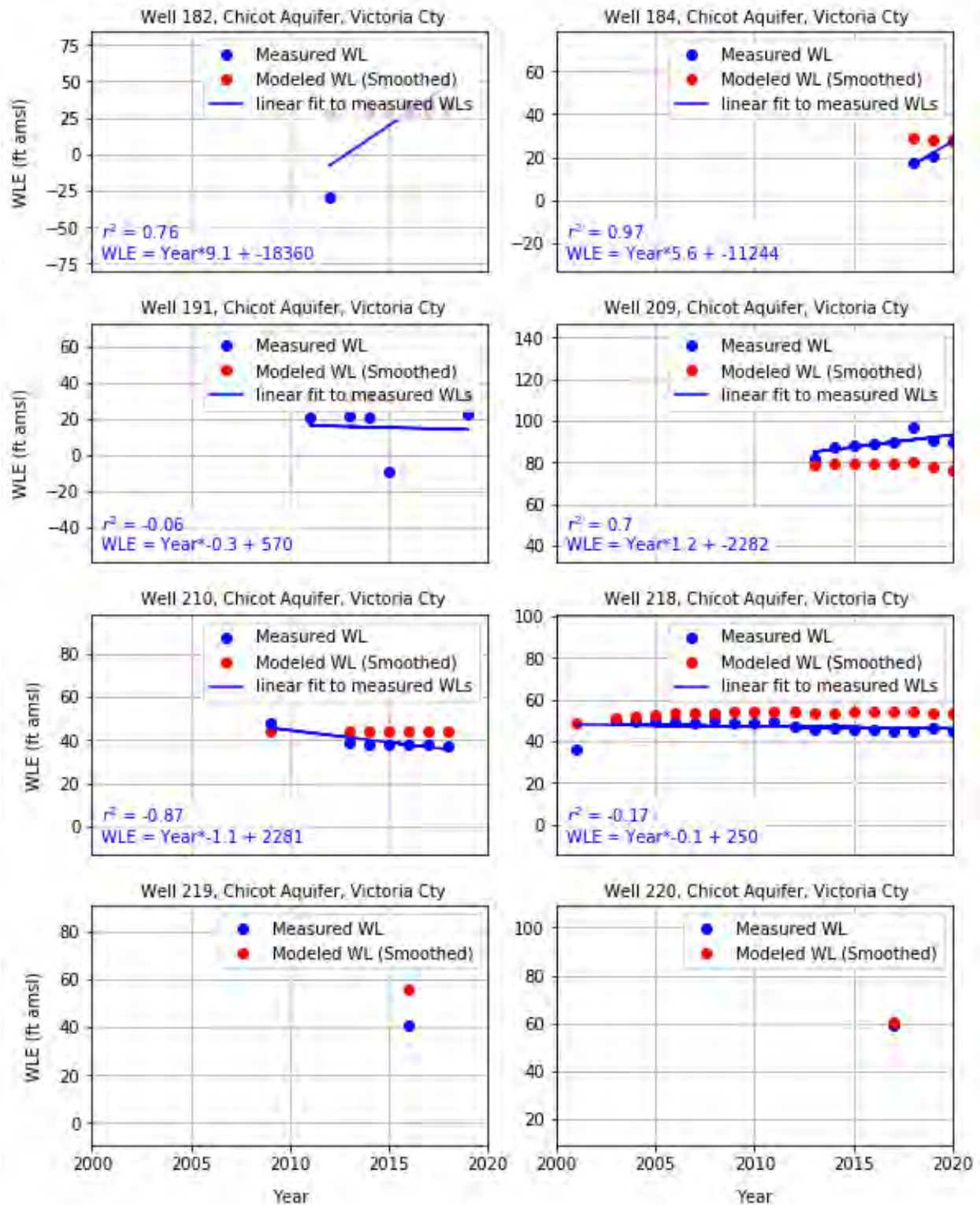
Final: Application of Geostatistical Techniques to Quantify Changes in Water Levels



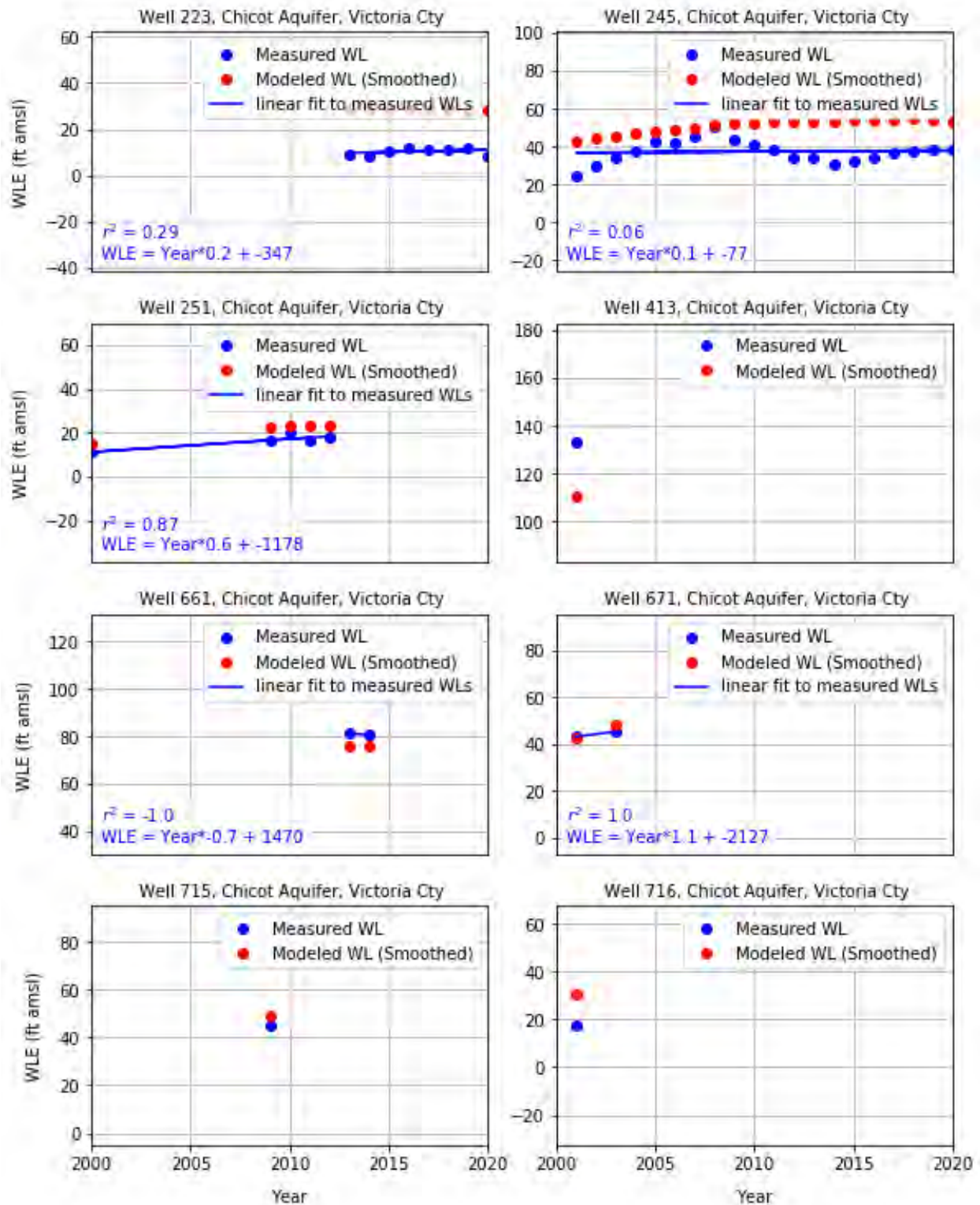
Final: Application of Geostatistical Techniques to Quantify Changes in Water Levels



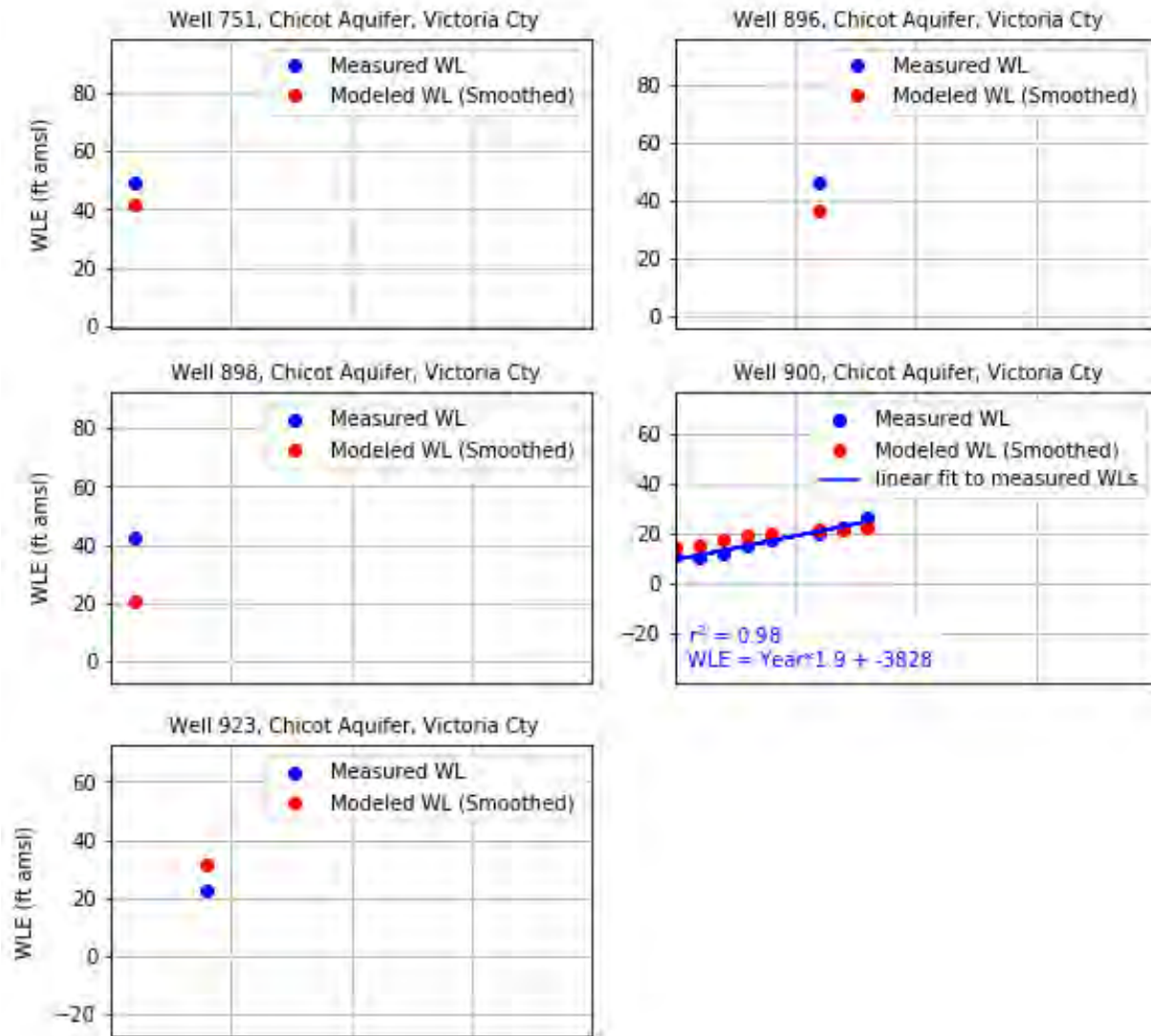
Final: Application of Geostatistical Techniques to Quantify Changes in Water Levels



Final: Application of Geostatistical Techniques to Quantify Changes in Water Levels

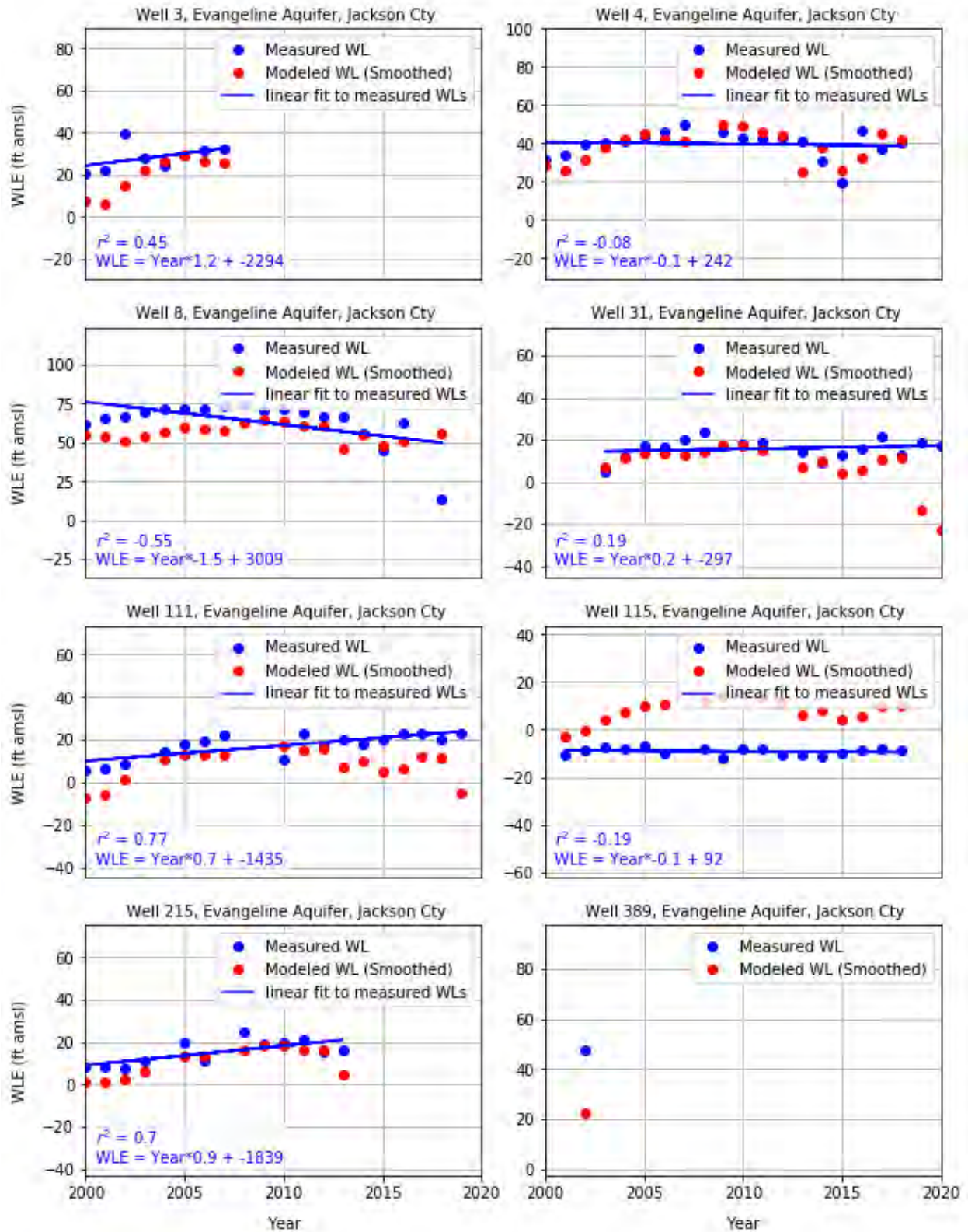


Final: Application of Geostatistical Techniques to Quantify Changes in Water Levels

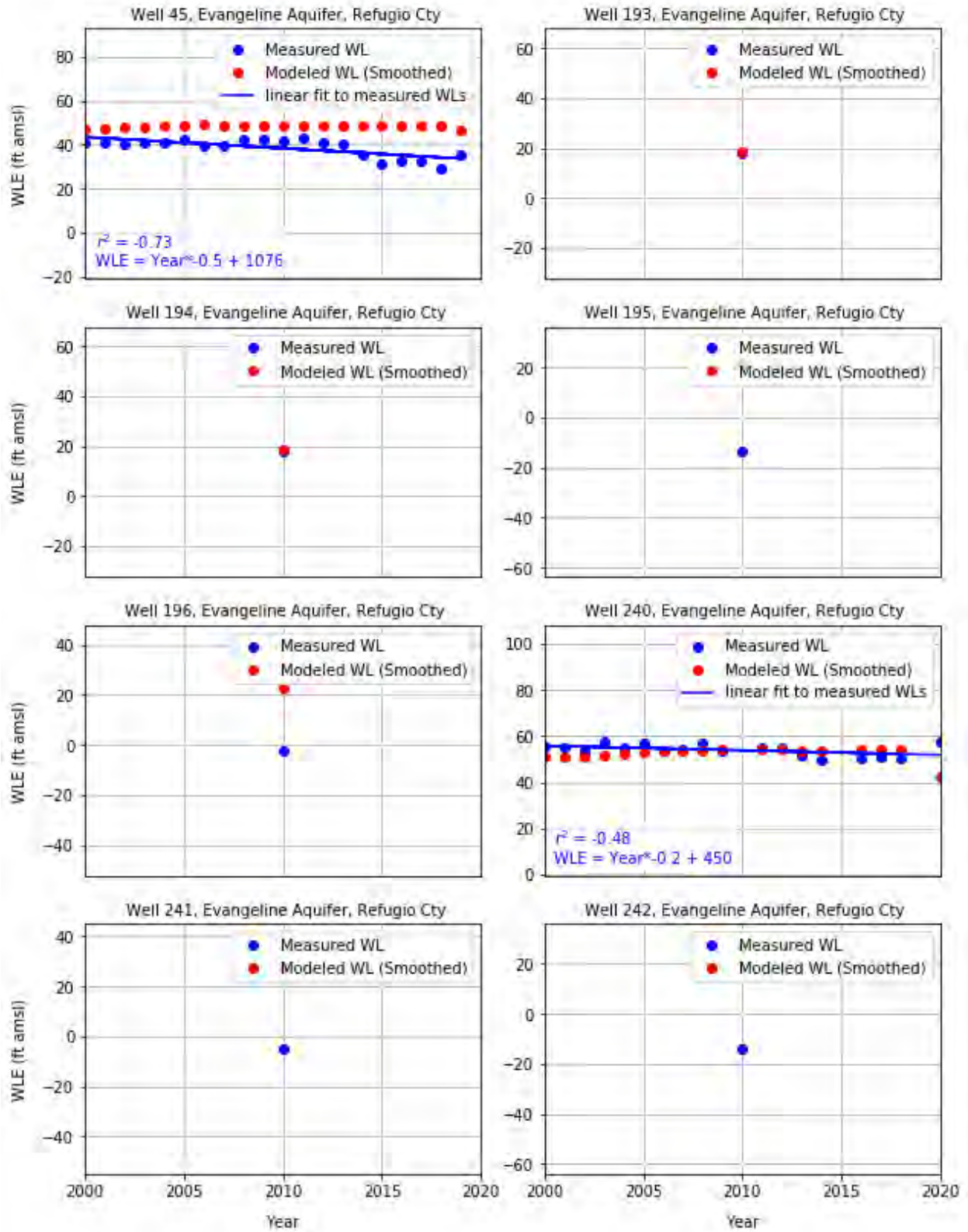


APPENDIX G
**WELL HYDROGRAPHS FOR THE EVANGELINE AQUIFER IN CALHOUN,
JACKSON, REFUGIO, AND VICTORIA COUNTIES**

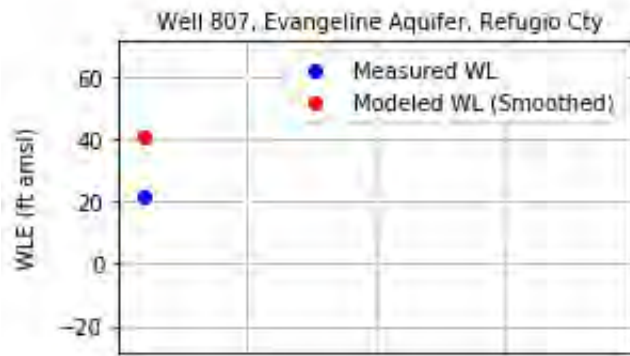
Final: Application of Geostatistical Techniques to Quantify Changes in Water Levels



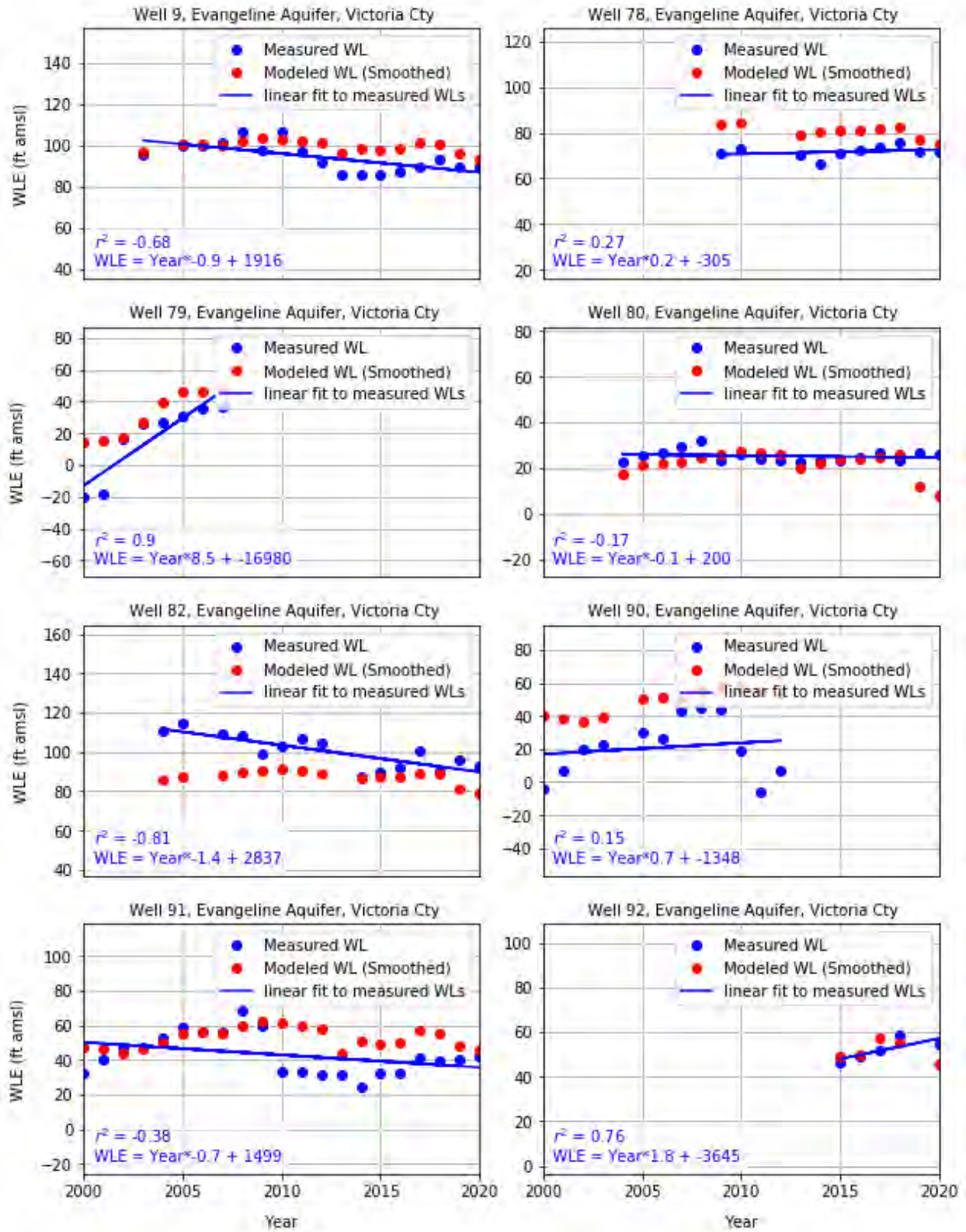
Final: Application of Geostatistical Techniques to Quantify Changes in Water Levels



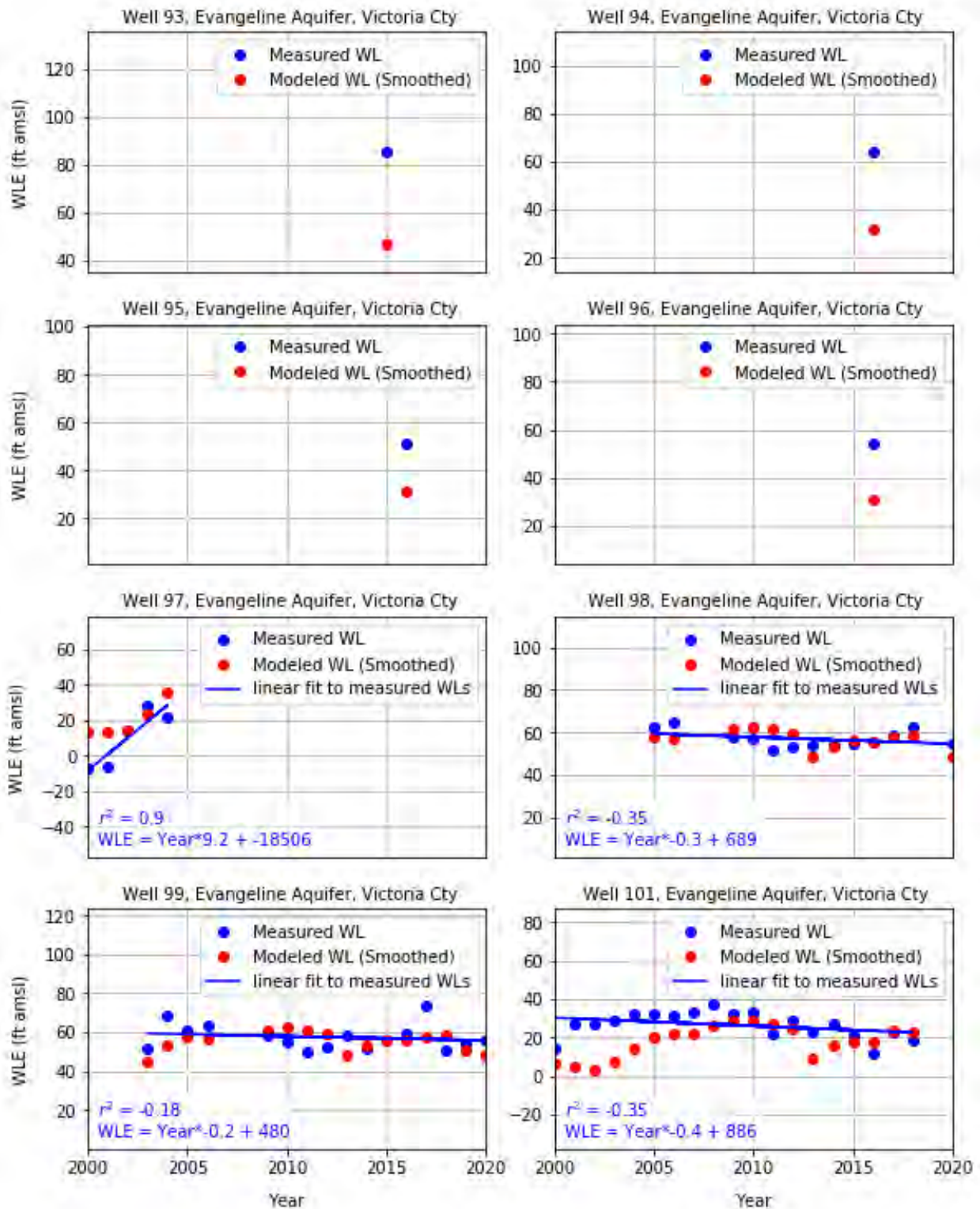
Final: Application of Geostatistical Techniques to Quantify Changes in Water Levels



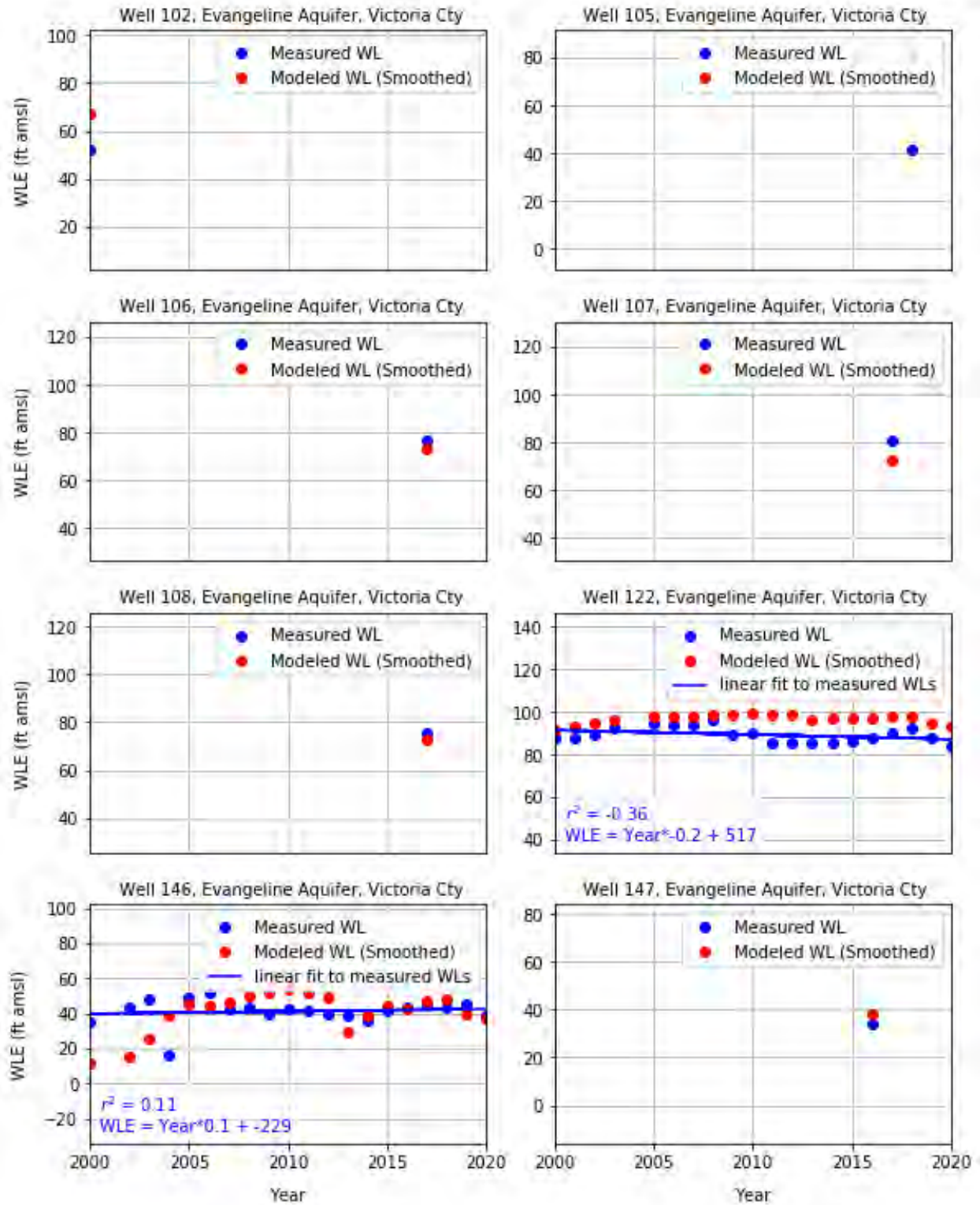
Final: Application of Geostatistical Techniques to Quantify Changes in Water Levels



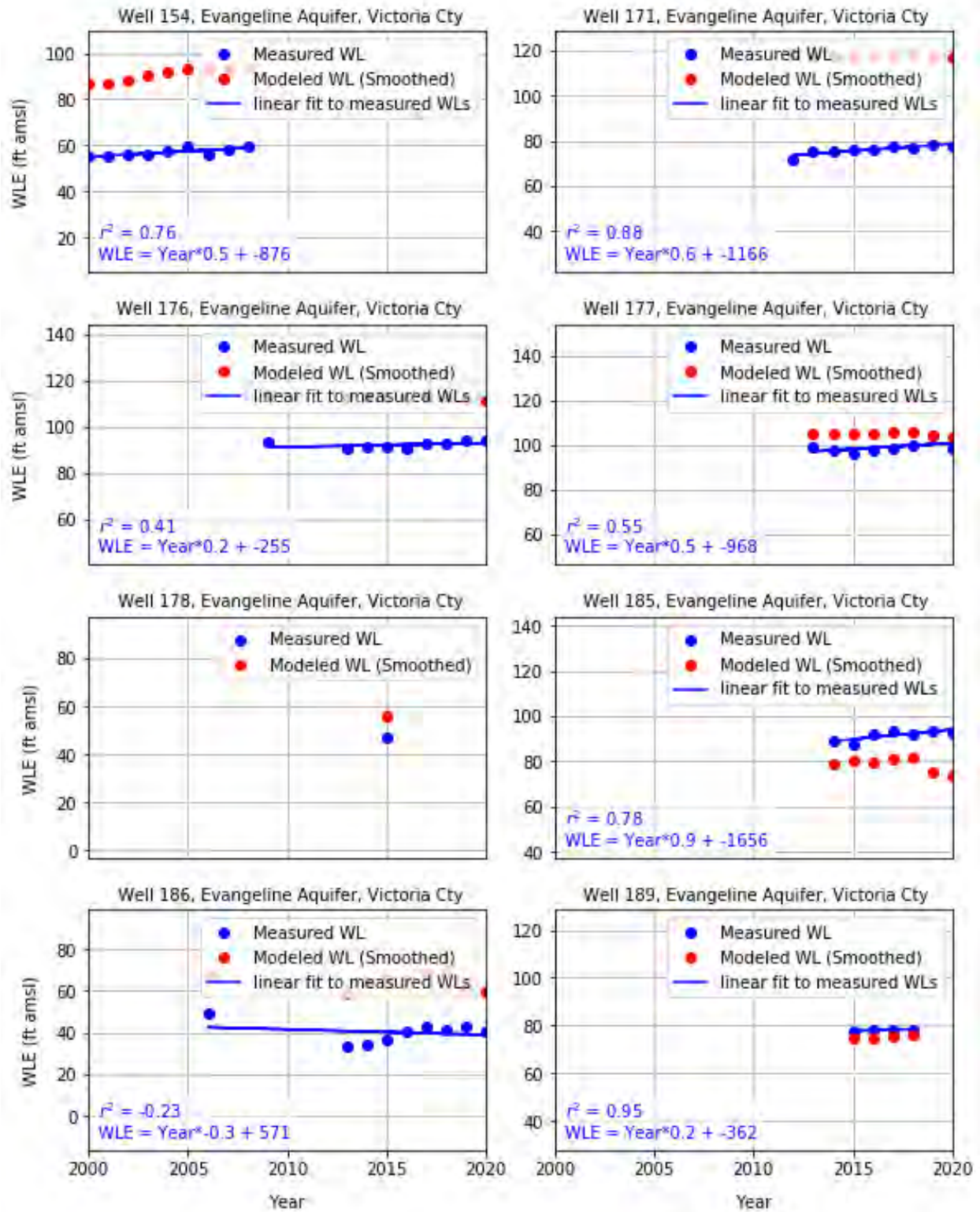
Final: Application of Geostatistical Techniques to Quantify Changes in Water Levels



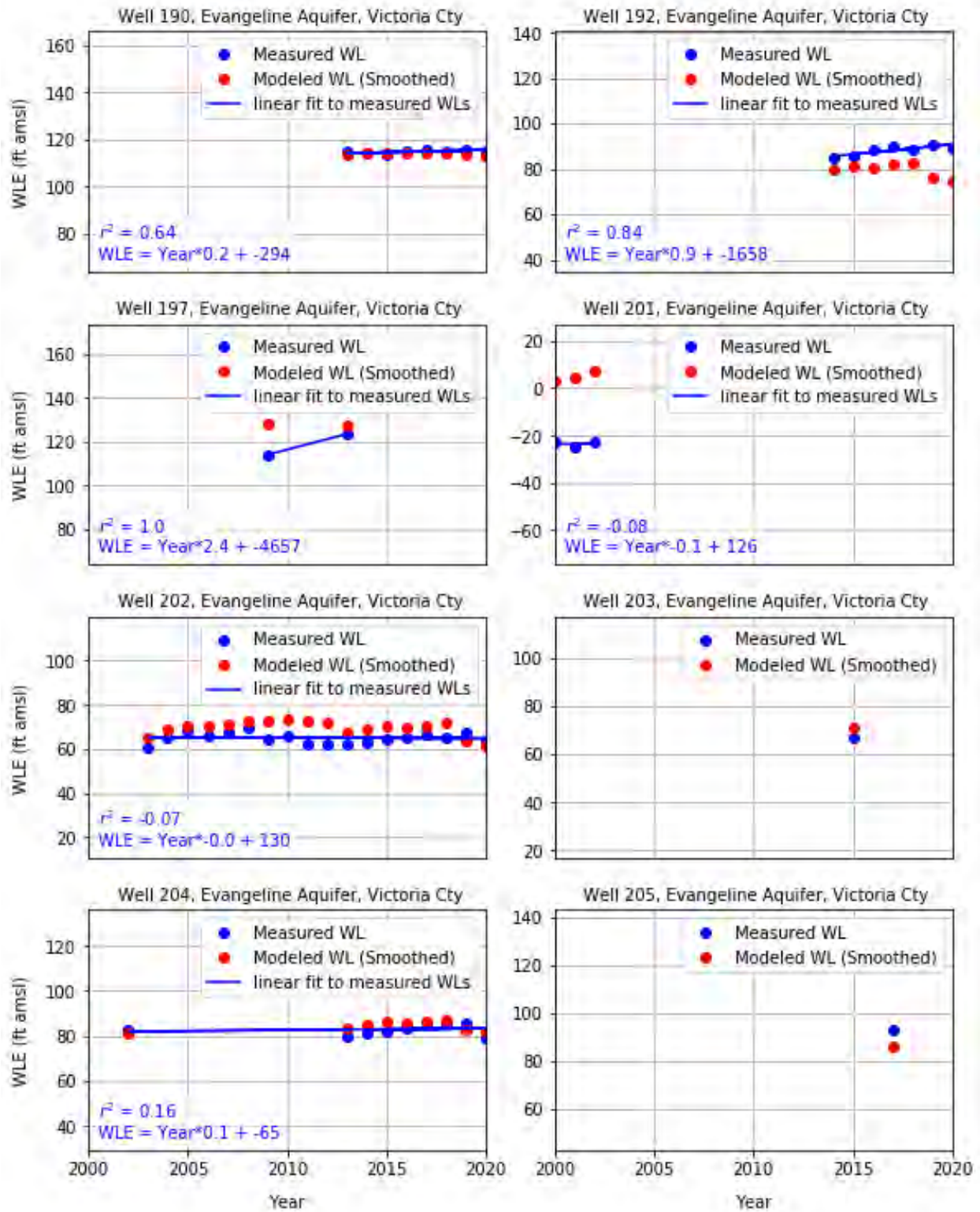
Final: Application of Geostatistical Techniques to Quantify Changes in Water Levels



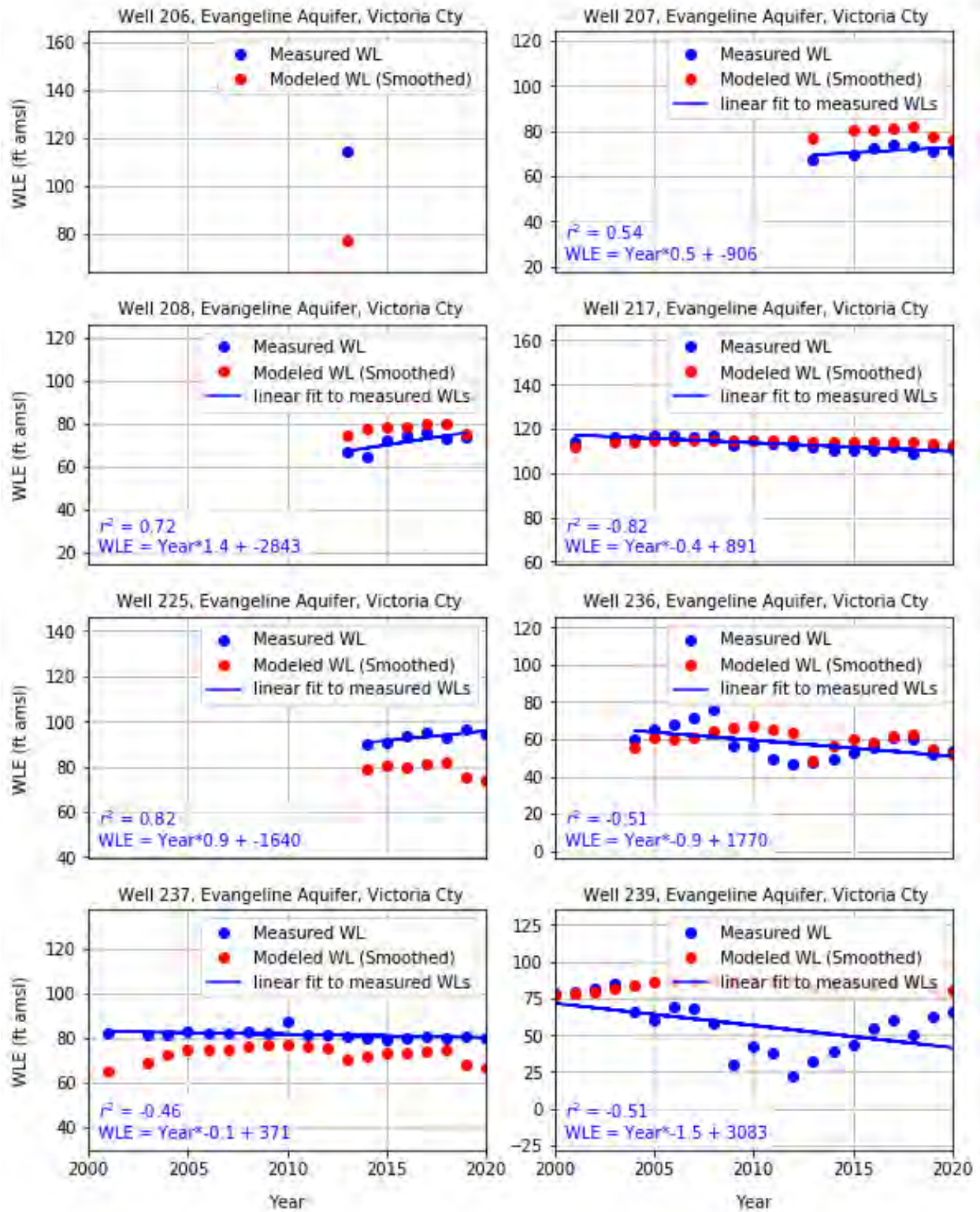
Final: Application of Geostatistical Techniques to Quantify Changes in Water Levels



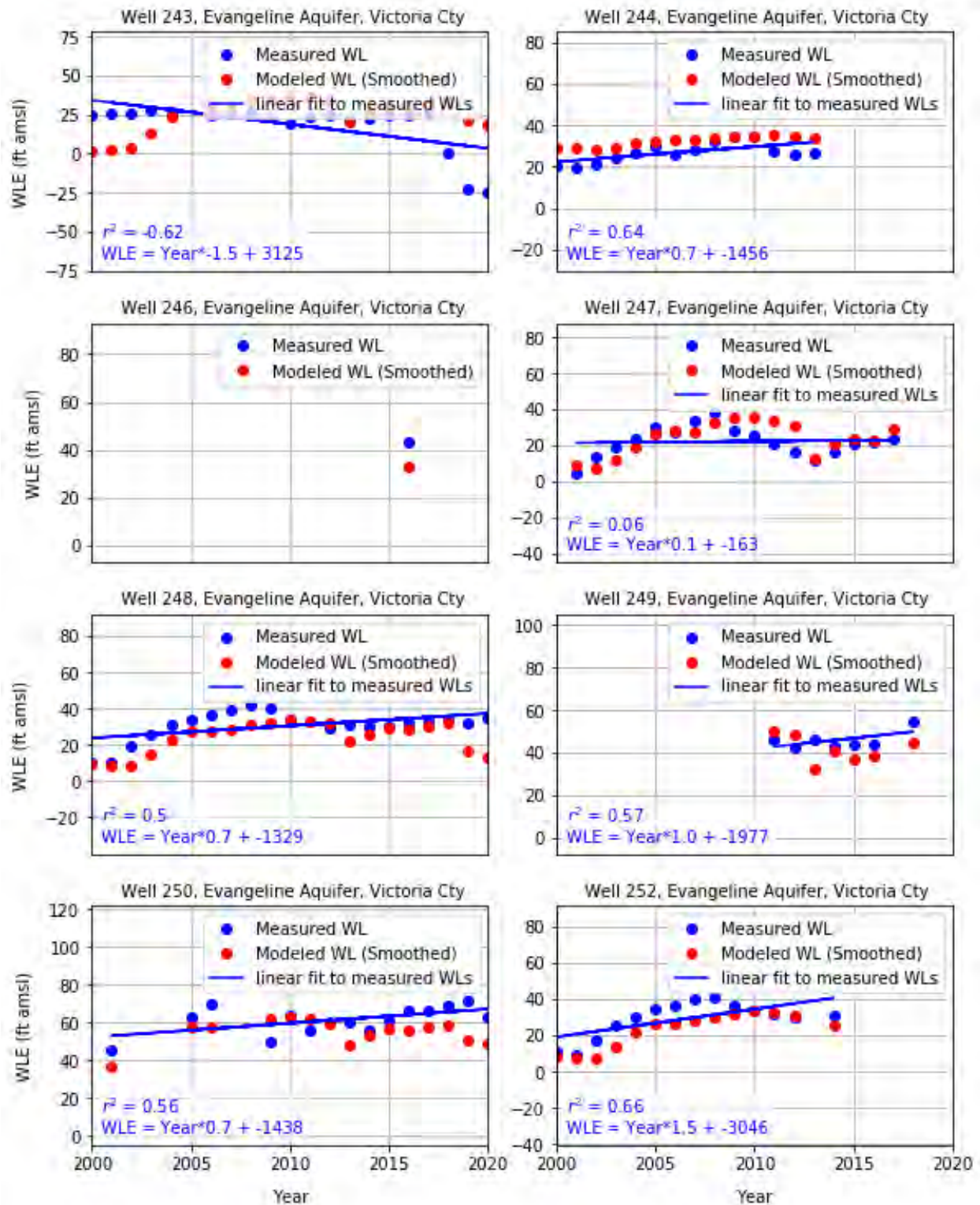
Final: Application of Geostatistical Techniques to Quantify Changes in Water Levels



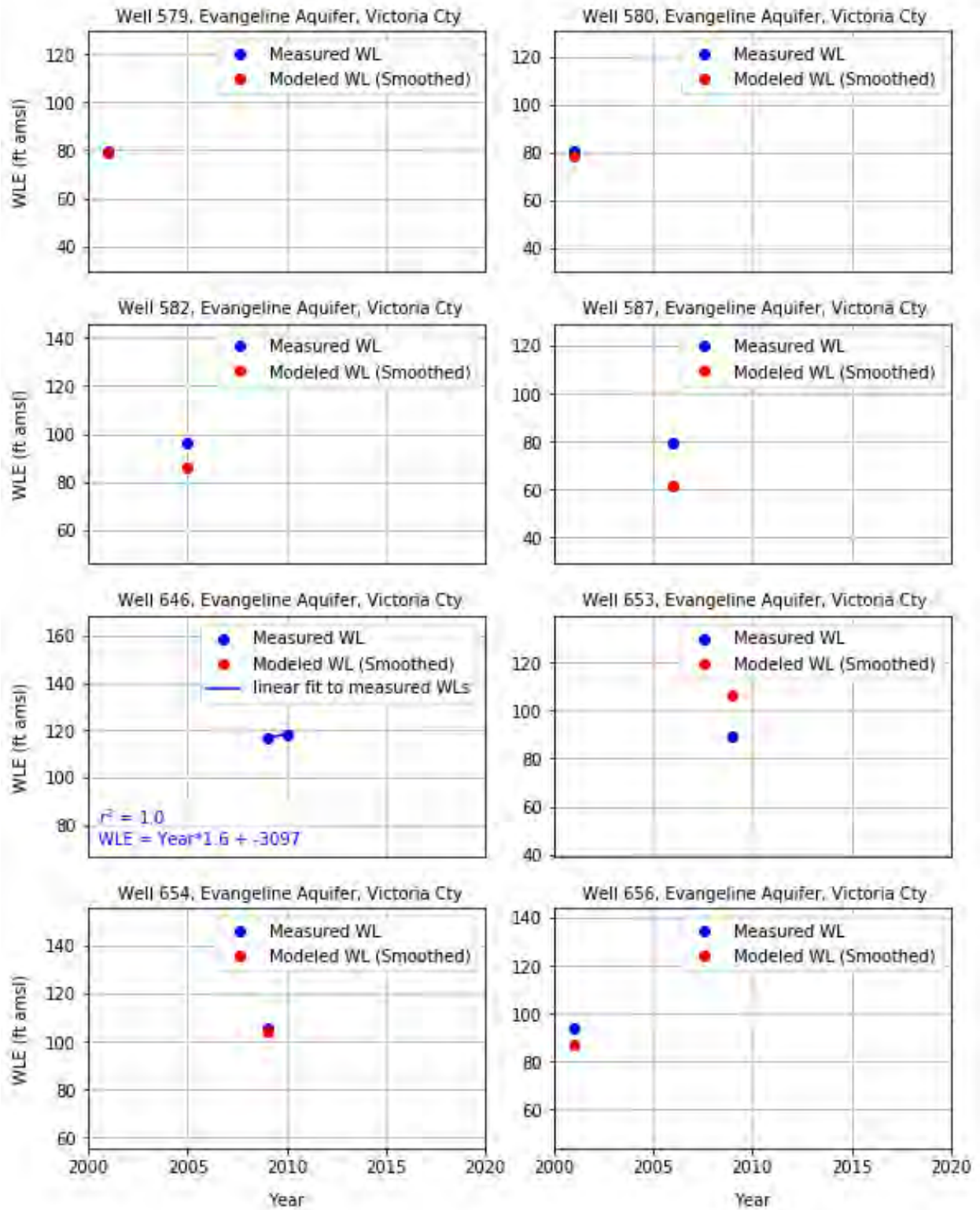
Final: Application of Geostatistical Techniques to Quantify Changes in Water Levels



Final: Application of Geostatistical Techniques to Quantify Changes in Water Levels



Final: Application of Geostatistical Techniques to Quantify Changes in Water Levels



Final: Application of Geostatistical Techniques to Quantify Changes in Water Levels

